1201: Vacant Precinct

N
W E
S

This product has been compiled from the most accurate source data from Leon County and the Supervisor of Elections Office. However, this product is for reference purposes only and is not to be construed as a legal document or survey instrument.

Precinct: 1201
Votes at: Vacant Precinct

District Assignments for this precinct:

CC 1 / SB 2 / CNG 5 / SEN 3 / HSE 9/ CITY 1

(CITY 1= inside city limits, CITY 0= outside city limits)

MARK S. EARLEY
SUPERVISOR OF ELECTIONS
LEON COUNTY, FLORIDA

Map created by:
Johnny To
Demographics\GIS Manager
850-606-8683
www.LeonVotes.org

Date: 7/20/2020

1203: John Wesley United Methodist Church

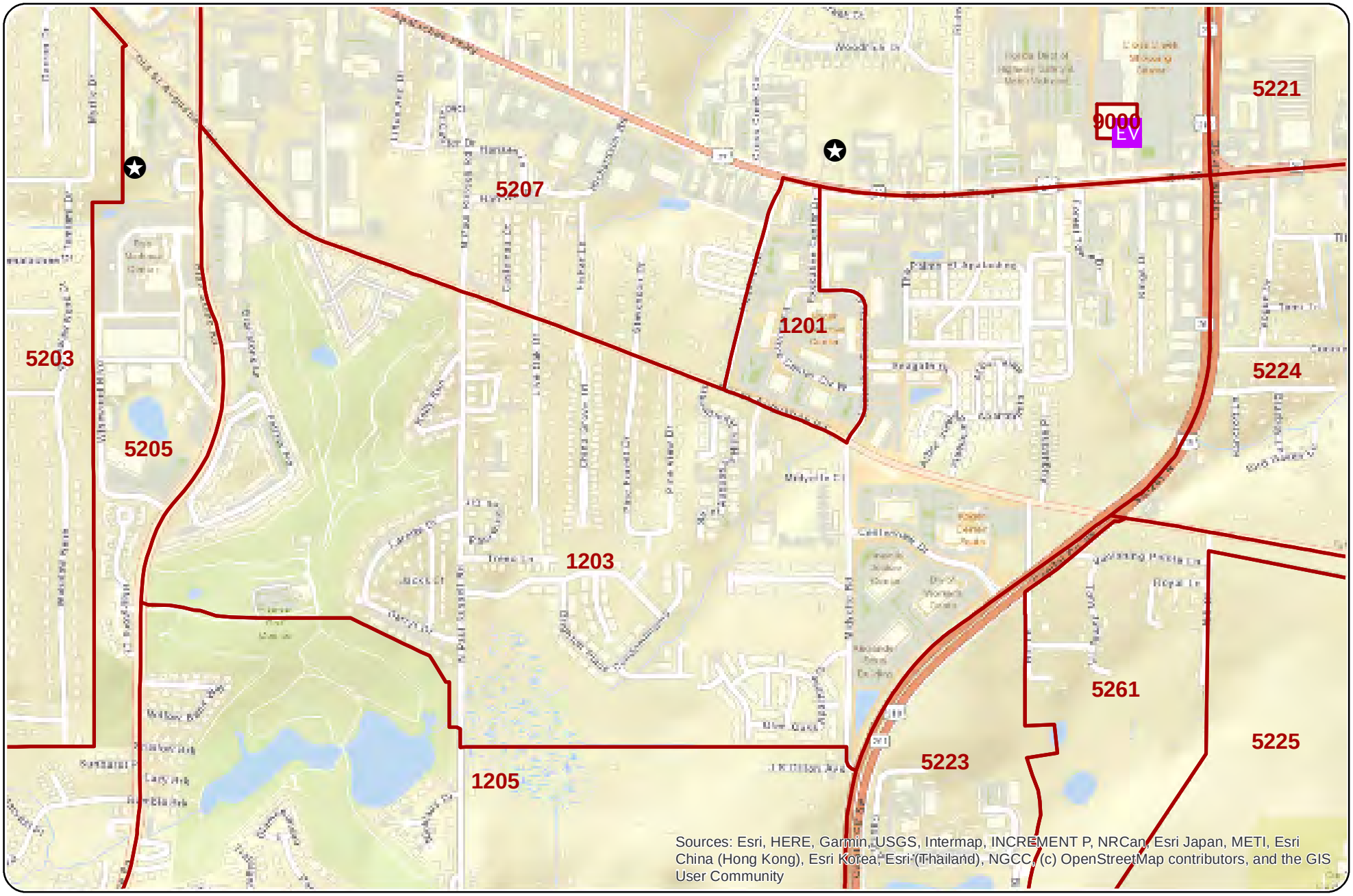

N
W E
S

This product has been compiled from the most accurate source data from Leon County and the Supervisor of Elections Office. However, this product is for reference purposes only and is not to be construed as a legal document or survey instrument.

Precinct: 1203
Votes at: John Wesley United Methodist Church

District Assignments for this precinct:

CC 1 / SB 2 / CNG 5 / SEN 3 / HSE 8/ CITY 1

(CITY 1= inside city limits, CITY 0= outside city limits)

MARK S. EARLEY
SUPERVISOR OF ELECTIONS
LEON COUNTY, FLORIDA

Map created by:
Johnny To
Demographics\GIS Manager
850-606-8683
www.LeonVotes.org

Date: 7/20/2020

1205: Optimist Park

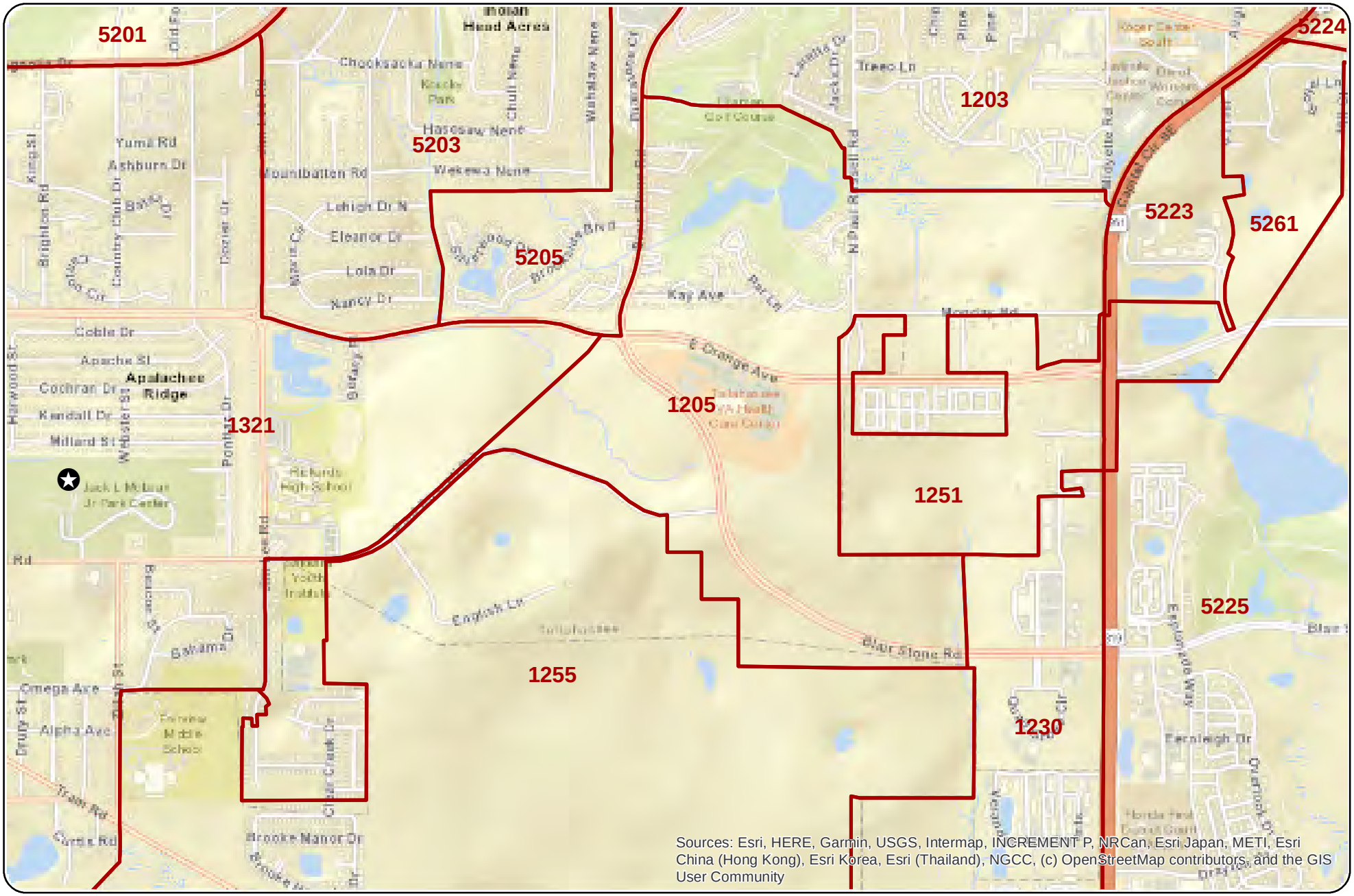

N
W E
S

This product has been compiled from the most accurate source data from Leon County and the Supervisor of Elections Office. However, this product is for reference purposes only and is not to be construed as a legal document or survey instrument.

Precinct: 1205
Votes at: Optimist Park

District Assignments for this precinct:

CC 1 / SB 2 / CNG 5 / SEN 3 / HSE 8/ CITY 1

(CITY 1= inside city limits, CITY 0= outside city limits)

MARK S. EARLEY
SUPERVISOR OF ELECTIONS
LEON COUNTY, FLORIDA

Map created by:
Johnny To
Demographics\GIS Manager
850-606-8683
www.LeonVotes.org

Date: 7/20/2020

1213: Vacant Precinct

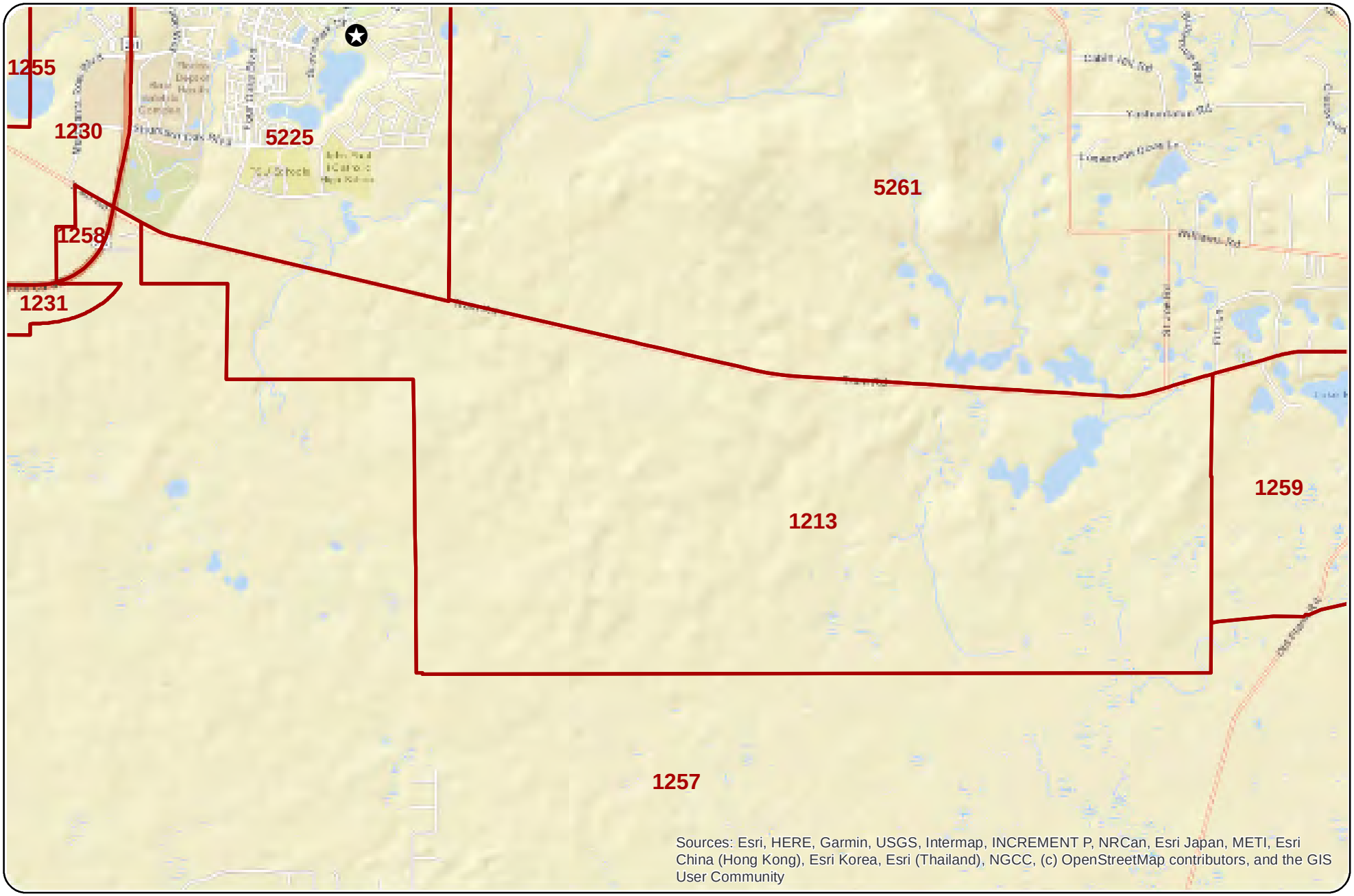

N
W E
S

This product has been compiled from the most accurate source data from Leon County and the Supervisor of Elections Office. However, this product is for reference purposes only and is not to be construed as a legal document or survey instrument.

Precinct: 1213
Votes at: Vacant Precinct

District Assignments for this precinct:

CC 1 / SB 2 / CNG 2 / SEN 3 / HSE 9/ CITY 1

(CITY 1= inside city limits, CITY 0= outside city limits)

MARK S. EARLEY
SUPERVISOR OF ELECTIONS
LEON COUNTY, FLORIDA

Map created by:
Johnny To
Demographics\GIS Manager
850-606-8683
www.LeonVotes.org

Date: 7/20/2020

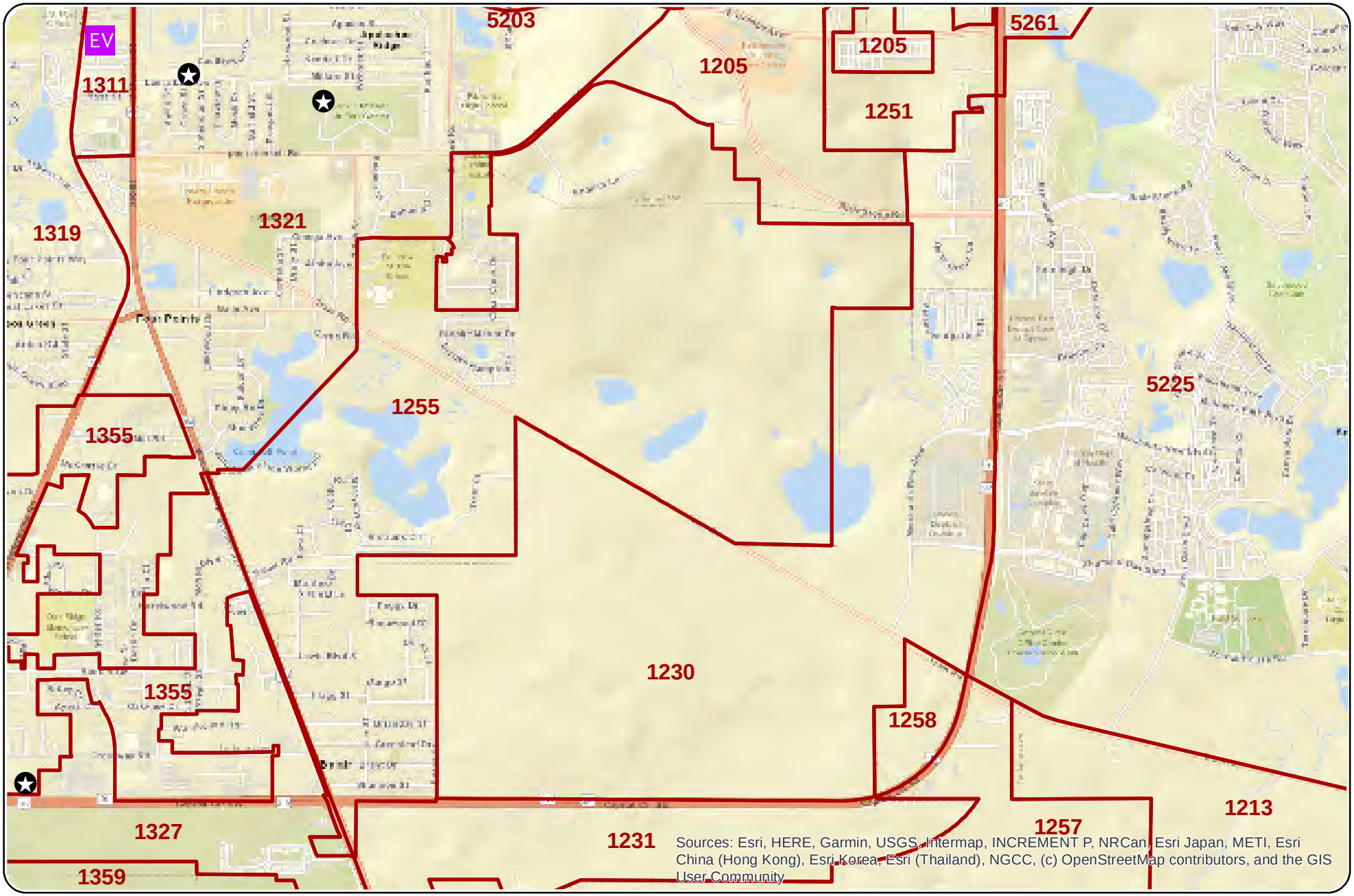

1230: Optimist Park

N
W E
S

This product has been compiled from the most accurate source data from Leon County and the Supervisor of Elections Office. However, this product is for reference purposes only and is not to be construed as a legal document or survey instrument.

Precinct: 1230
Votes at: Optimist Park

District Assignments for this precinct:

CC 1 / SB 2 / CNG 5 / SEN 3 / HSE 9/ CITY 1

(CITY 1= inside city limits, CITY 0= outside city limits)

MARK S. EARLEY
SUPERVISOR OF ELECTIONS
LEON COUNTY, FLORIDA

Map created by:
Johnny To
Demographics\GIS Manager
850-606-8683
www.LeonVotes.org

Date: 7/20/2020

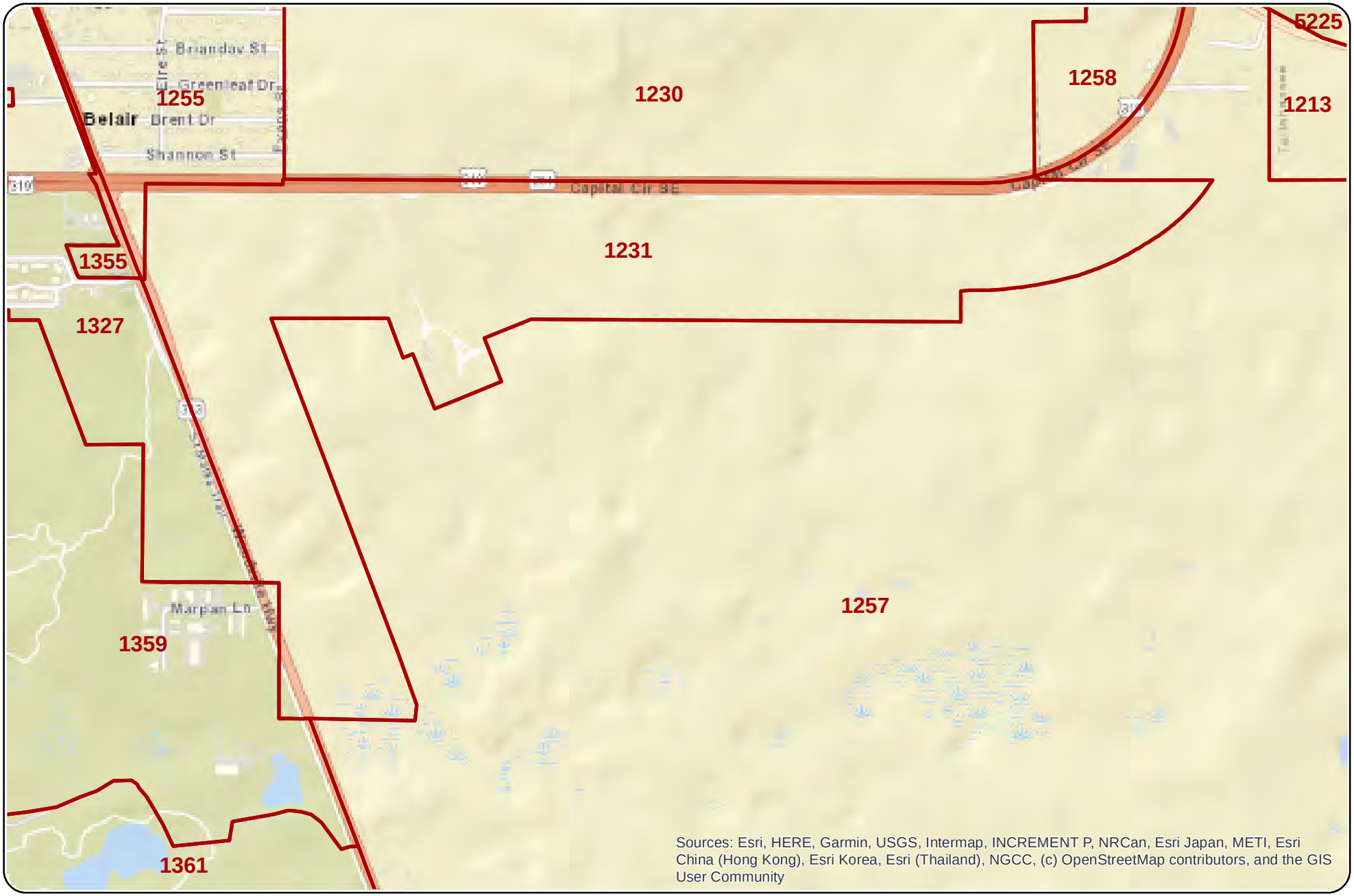

N
W E
S

This product has been compiled from the most accurate source data from Leon County and the Supervisor of Elections Office. However, this product is for reference purposes only and is not to be construed as a legal document or survey instrument.

Precinct: 1231
Votes at: Vacant Precinct

District Assignments for this precinct:

CC 1 / SB 2 / CNG 2 / SEN 3 / HSE 9/ CITY 1

(CITY 1= inside city limits, CITY 0= outside city limits)

MARK S. EARLEY
SUPERVISOR OF ELECTIONS
LEON COUNTY, FLORIDA

Map created by:
Johnny To
Demographics\GIS Manager
850-606-8683
www.LeonVotes.org

Date: 7/20/2020

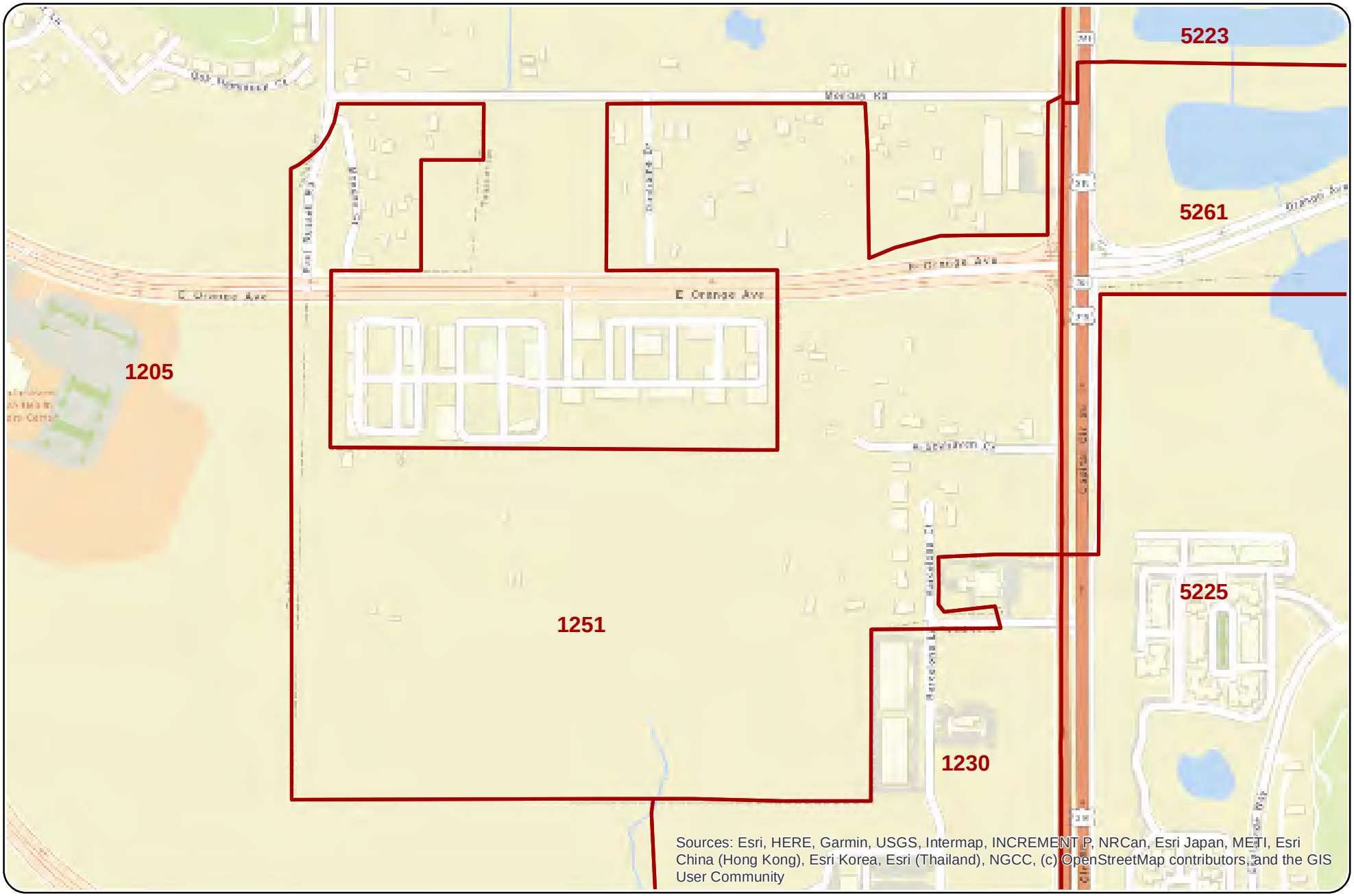

1251: Jack L. McLean Center

N
W E
S

This product has been compiled from the most accurate source data from Leon County and the Supervisor of Elections Office. However, this product is for reference purposes only and is not to be construed as a legal document or survey instrument.

Precinct: 1251
Votes at: Jack L. McLean Center

District Assignments for this precinct:

CC 1 / SB 2 / CNG 5 / SEN 3 / HSE 8/ CITY 0

(CITY 1= inside city limits, CITY 0= outside city limits)

MARK S. EARLEY
SUPERVISOR OF ELECTIONS
LEON COUNTY, FLORIDA

Map created by:
Johnny To
Demographics\GIS Manager
850-606-8683
www.LeonVotes.org

Date: 7/20/2020

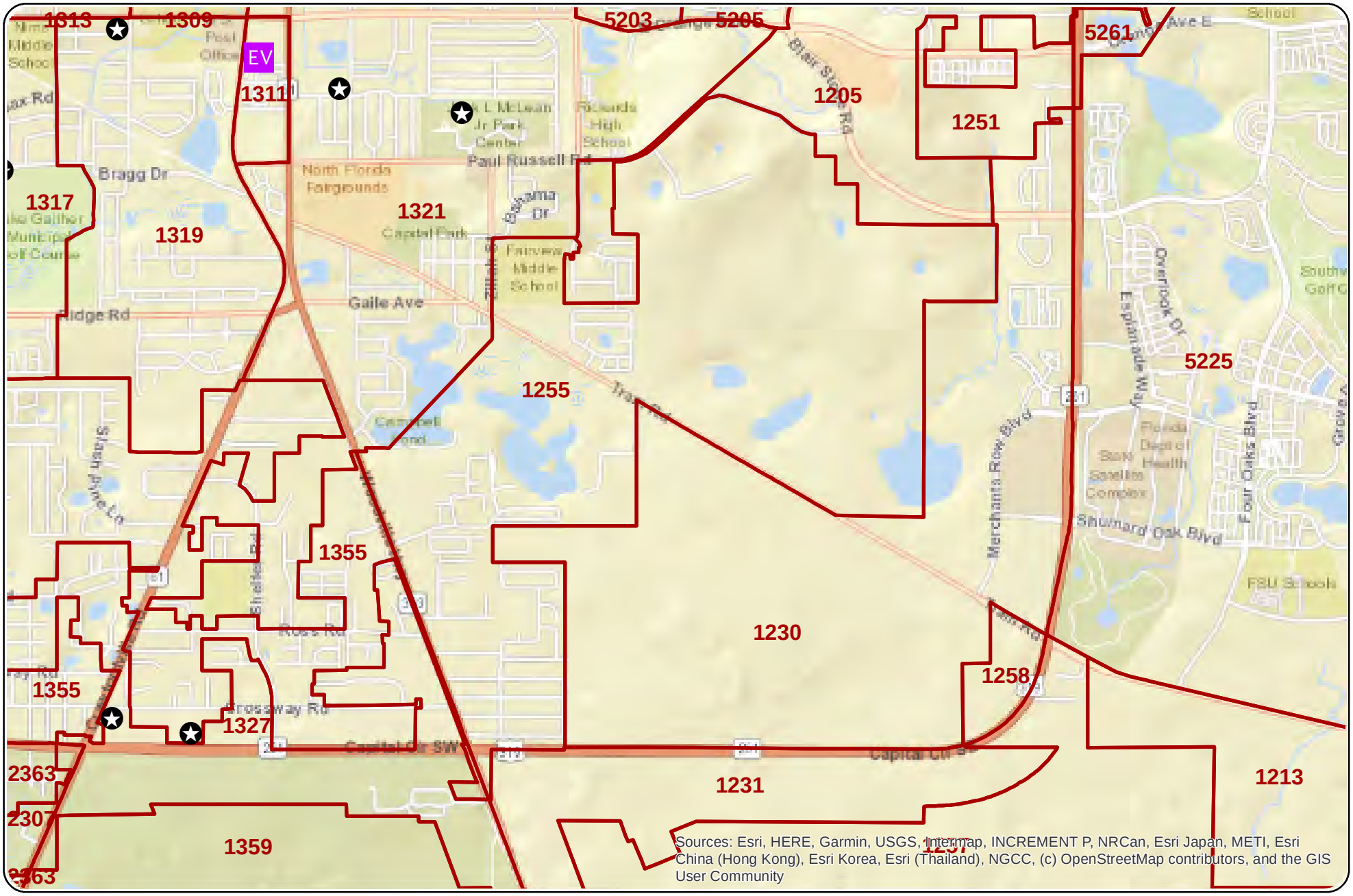

1255: Faith Christian Family Center

N
W E
S

This product has been compiled from the most accurate source data from Leon County and the Supervisor of Elections Office. However, this product is for reference purposes only and is not to be construed as a legal document or survey instrument.

Precinct: 1255
Votes at: Faith Christian Family Center

District Assignments for this precinct:

CC 1 / SB 2 / CNG 5 / SEN 3 / HSE 8/ CITY 0

(CITY 1= inside city limits, CITY 0= outside city limits)

MARK S. EARLEY
SUPERVISOR OF ELECTIONS
LEON COUNTY, FLORIDA

Map created by:
Johnny To
Demographics\GIS Manager
850-606-8683
www.LeonVotes.org

Date: 7/20/2020

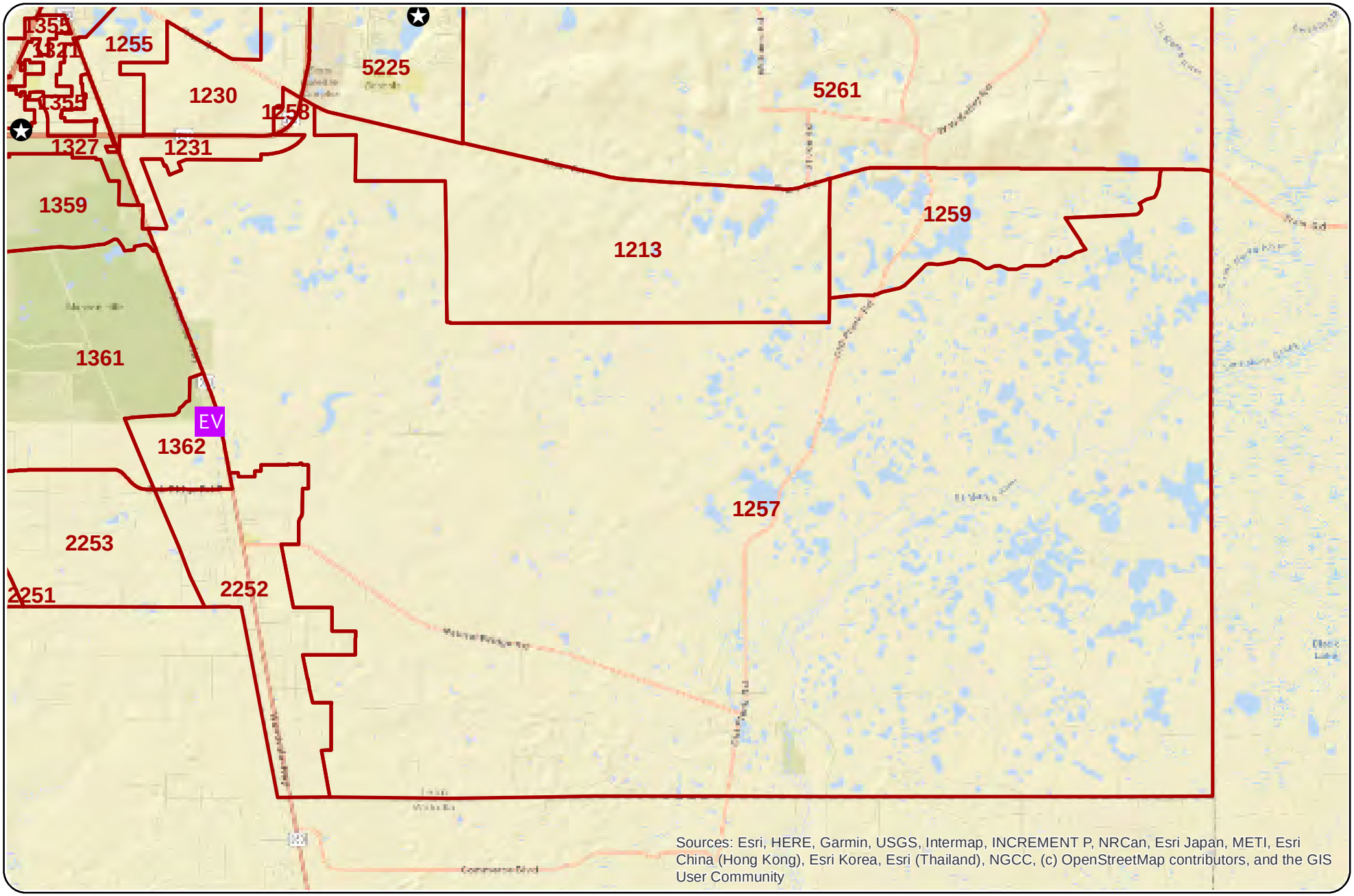

1257: Woodville Community Center

N
W E
S

This product has been compiled from the most accurate source data from Leon County and the Supervisor of Elections Office. However, this product is for reference purposes only and is not to be construed as a legal document or survey instrument.

Precinct: 1257
Votes at: Woodville Community Center

District Assignments for this precinct:

CC 1 / SB 2 / CNG 2 / SEN 3 / HSE 9/ CITY 0

(CITY 1= inside city limits, CITY 0= outside city limits)

MARK S. EARLEY
SUPERVISOR OF ELECTIONS
LEON COUNTY, FLORIDA

Map created by:
Johnny To
Demographics\GIS Manager
850-606-8683
www.LeonVotes.org

Date: 7/20/2020

1258: Faith Christian Family Center

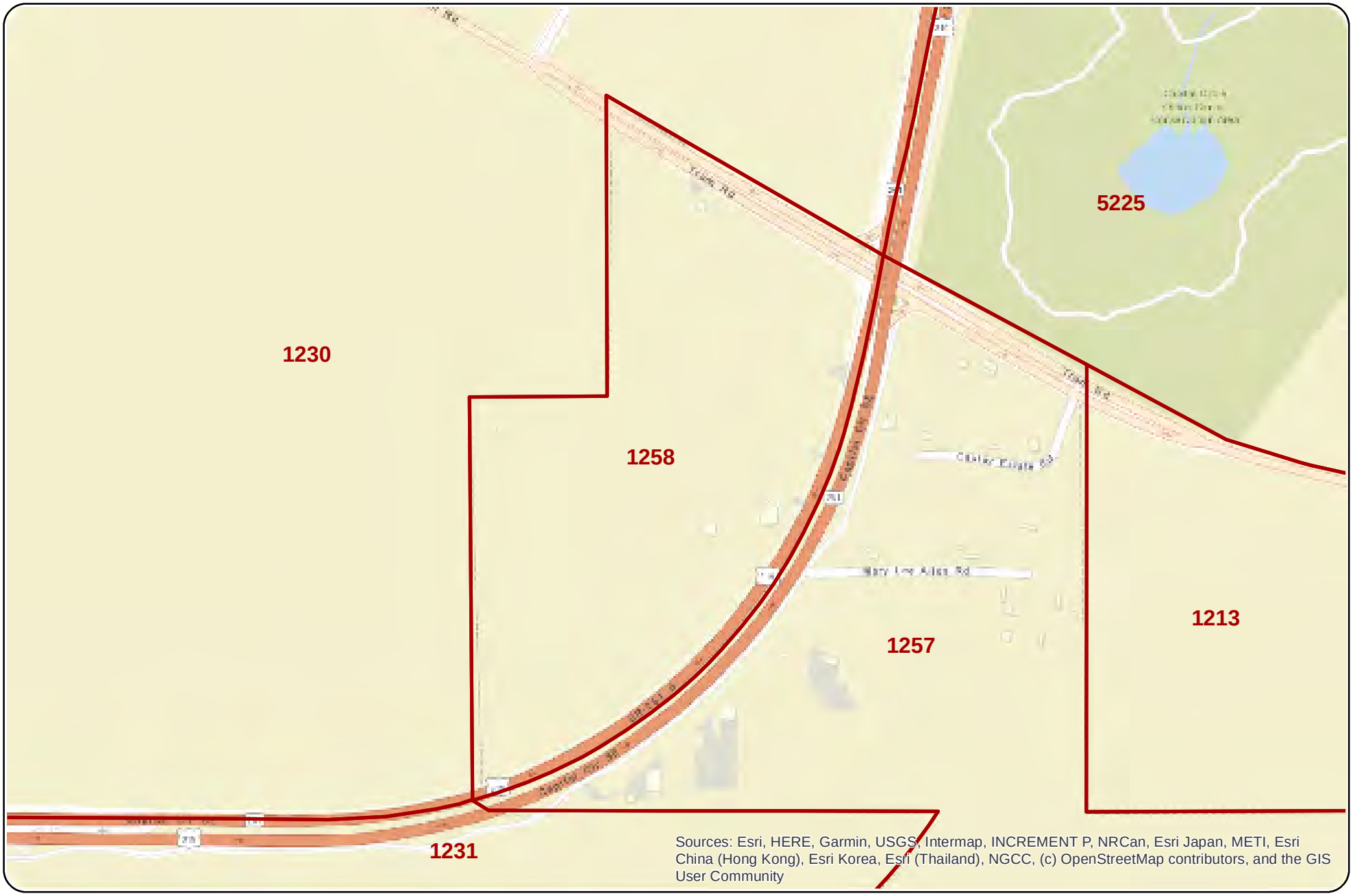

N
W E
S

This product has been compiled from the most accurate source data from Leon County and the Supervisor of Elections Office. However, this product is for reference purposes only and is not to be construed as a legal document or survey instrument.

Precinct: 1258
Votes at: Faith Christian Family Center

District Assignments for this precinct:

CC 1 / SB 2 / CNG 5 / SEN 3 / HSE 9/ CITY 0

(CITY 1= inside city limits, CITY 0= outside city limits)

MARK S. EARLEY
SUPERVISOR OF ELECTIONS
LEON COUNTY, FLORIDA

Map created by:
Johnny To
Demographics\GIS Manager
850-606-8683
www.LeonVotes.org

Date: 7/20/2020

1259: Southwood Community Center

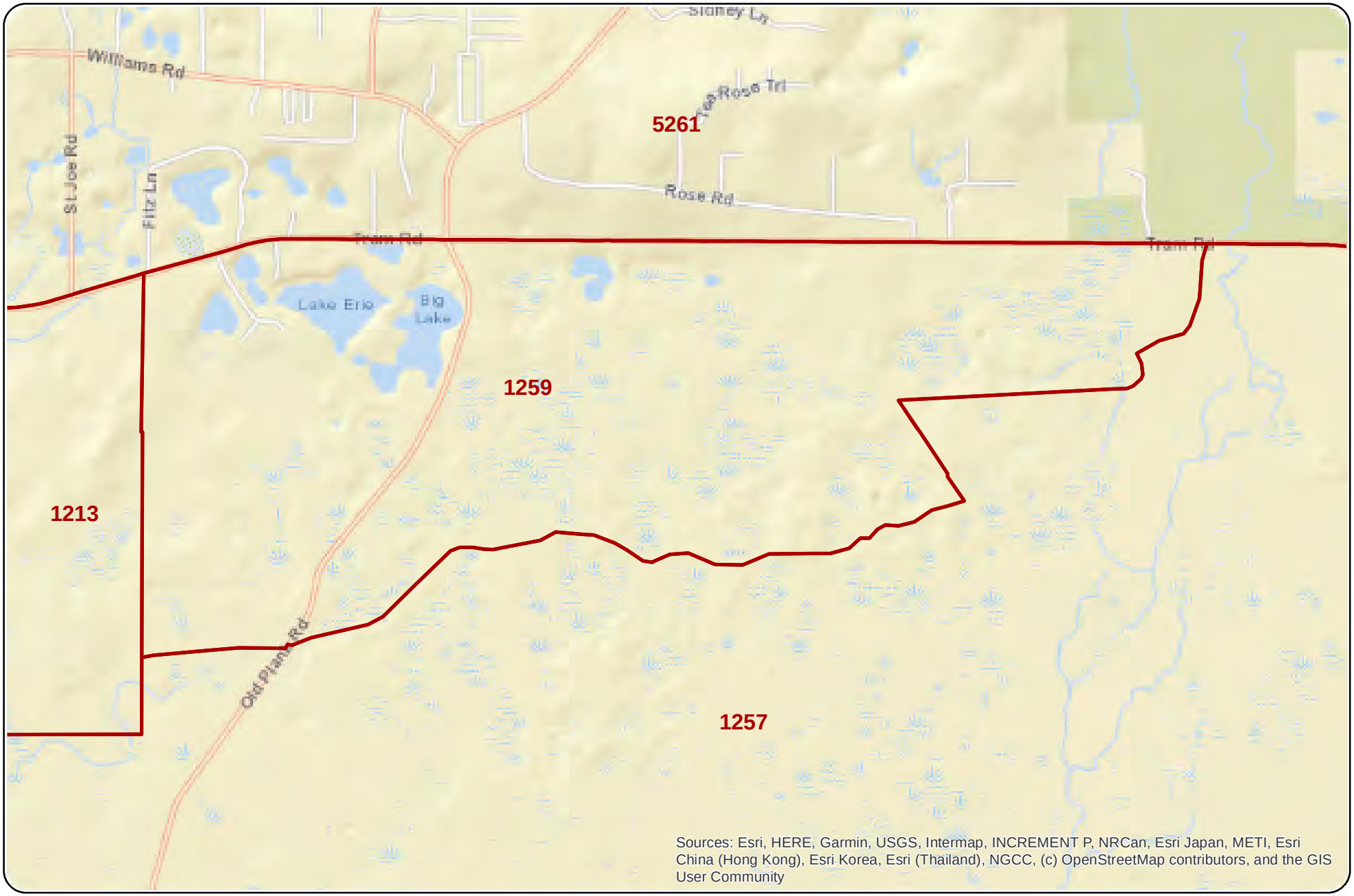

N
W E
S

This product has been compiled from the most accurate source data from Leon County and the Supervisor of Elections Office. However, this product is for reference purposes only and is not to be construed as a legal document or survey instrument.

Precinct: 1259
Votes at: Southwood Community Center

District Assignments for this precinct:

CC 1 / SB 2 / CNG 2 / SEN 3 / HSE 9/ CITY 0

(CITY 1= inside city limits, CITY 0= outside city limits)

MARK S. EARLEY
SUPERVISOR OF ELECTIONS
LEON COUNTY, FLORIDA

Map created by:
Johnny To
Demographics\GIS Manager
850-606-8683
www.LeonVotes.org

Date: 7/20/2020

1301: Tallahassee Urban League

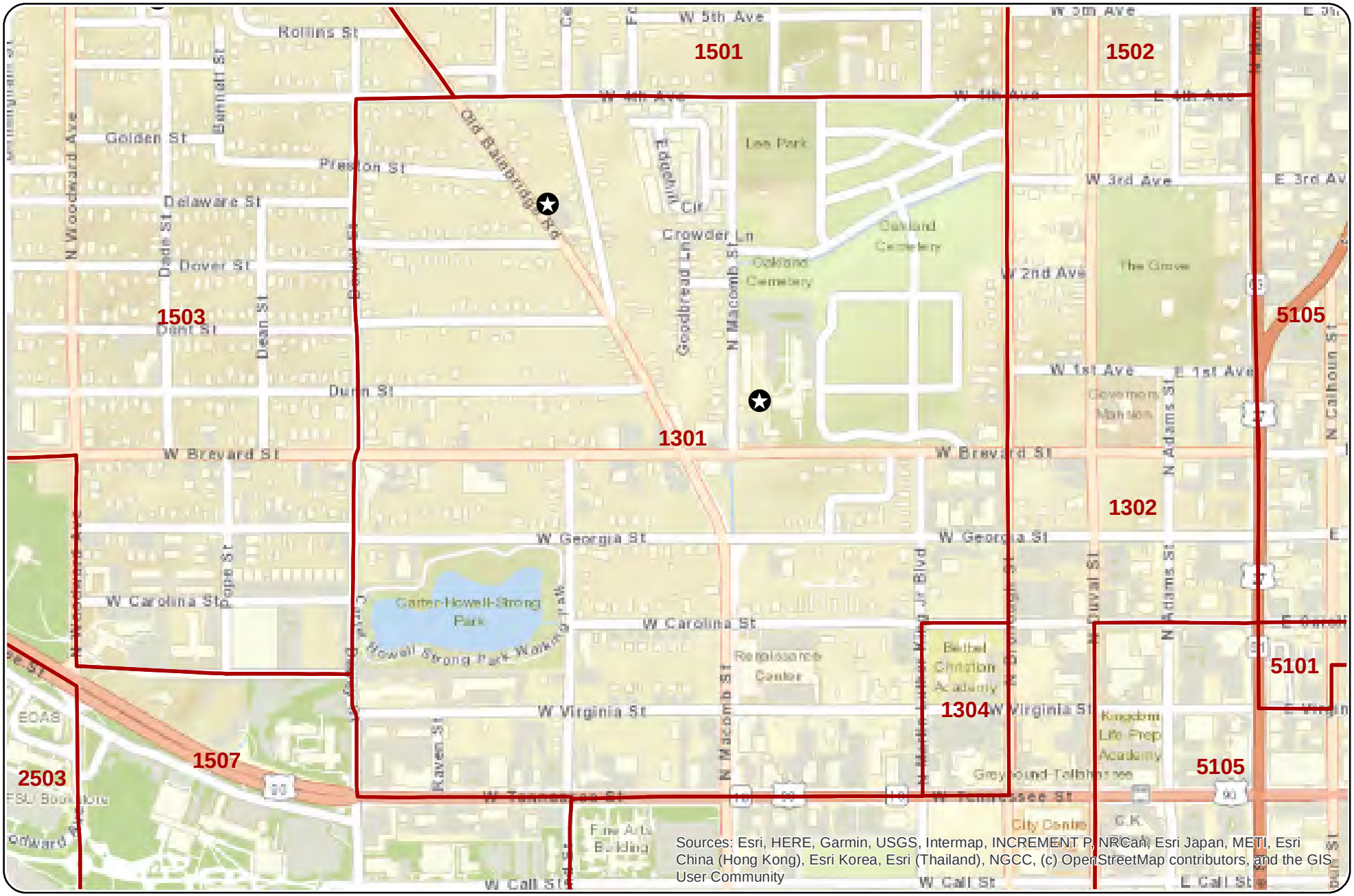

N
W E
S

This product has been compiled from the most accurate source data from Leon County and the Supervisor of Elections Office. However, this product is for reference purposes only and is not to be construed as a legal document or survey instrument.

Precinct: 1301
Votes at: Tallahassee Urban League

District Assignments for this precinct:

CC 1 / SB 3 / CNG 5 / SEN 3 / HSE 8/ CITY 1

(CITY 1= inside city limits, CITY 0= outside city limits)

MARK S. EARLEY
SUPERVISOR OF ELECTIONS
LEON COUNTY, FLORIDA

Map created by:
Johnny To
Demographics\GIS Manager
850-606-8683
www.LeonVotes.org

Date: 7/20/2020

1302: Lincoln Neighborhood Center

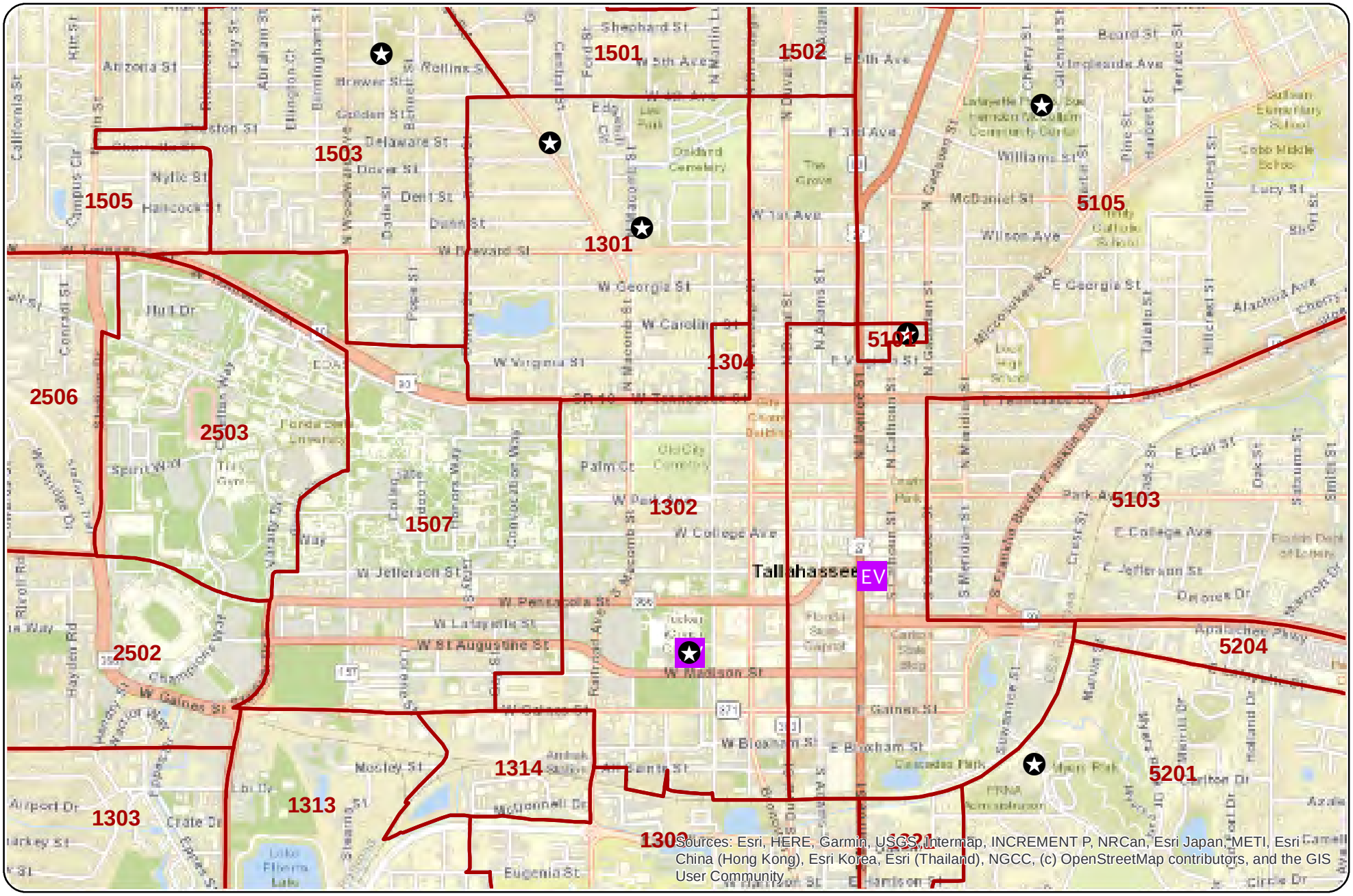

N
W E
S

This product has been compiled from the most accurate source data from Leon County and the Supervisor of Elections Office. However, this product is for reference purposes only and is not to be construed as a legal document or survey instrument.

Precinct: 1302
Votes at: Lincoln Neighborhood Center

District Assignments for this precinct:

CC 1 / SB 3 / CNG 2 / SEN 3 / HSE 9/ CITY 1

(CITY 1= inside city limits, CITY 0= outside city limits)

MARK S. EARLEY
SUPERVISOR OF ELECTIONS
LEON COUNTY, FLORIDA

Map created by:
Johnny To
Demographics\GIS Manager
850-606-8683
www.LeonVotes.org

Date: 7/20/2020

1303: Palmer Munroe Teen Center

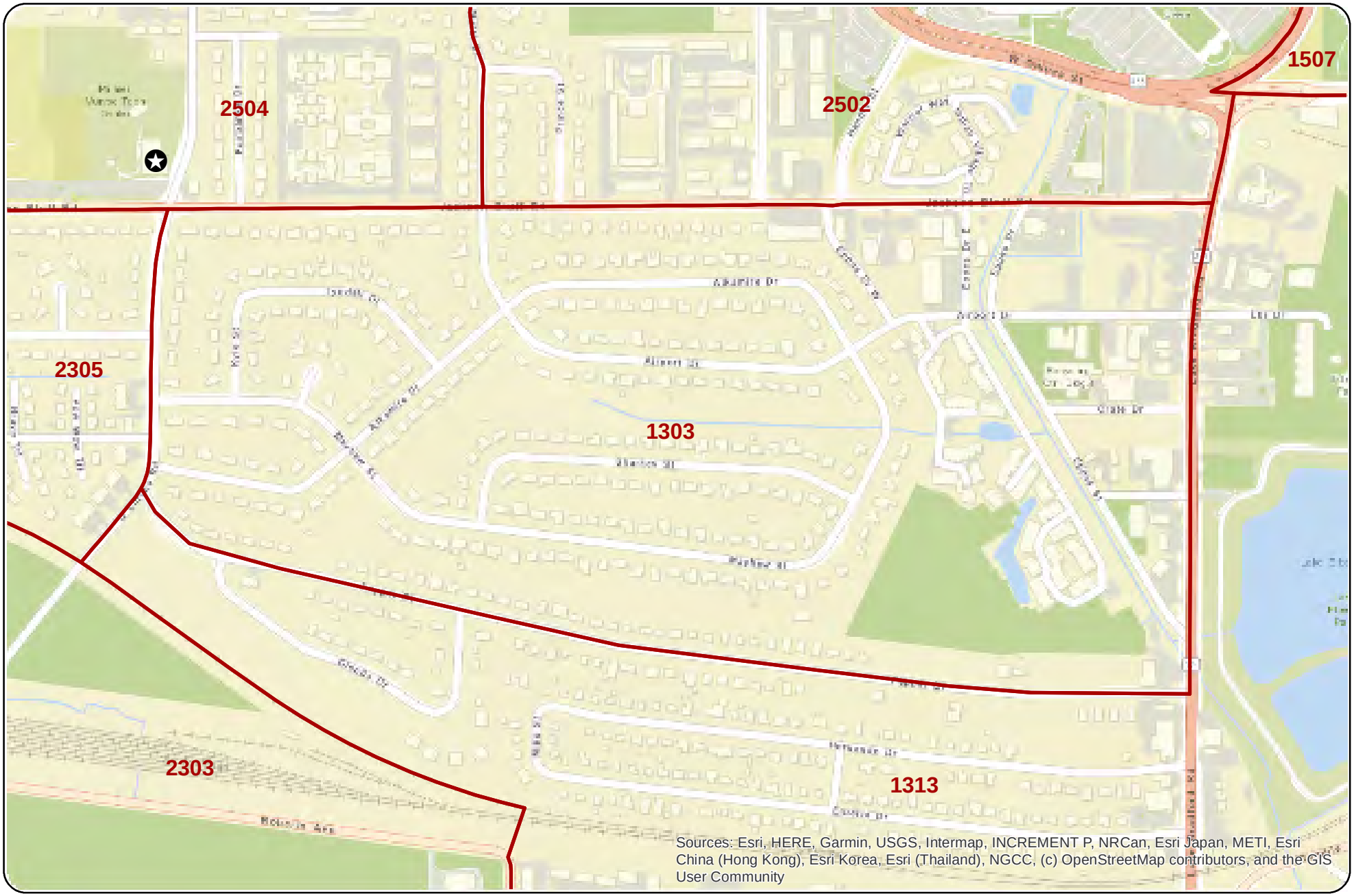

N
W E
S

This product has been compiled from the most accurate source data from Leon County and the Supervisor of Elections Office. However, this product is for reference purposes only and is not to be construed as a legal document or survey instrument.

Precinct: 1303
Votes at: Palmer Munroe Teen Center

District Assignments for this precinct:

CC 1 / SB 3 / CNG 2 / SEN 3 / HSE 8/ CITY 1

(CITY 1= inside city limits, CITY 0= outside city limits)

MARK S. EARLEY
SUPERVISOR OF ELECTIONS
LEON COUNTY, FLORIDA

Map created by:
Johnny To
Demographics\GIS Manager
850-606-8683
www.LeonVotes.org

Date: 7/20/2020

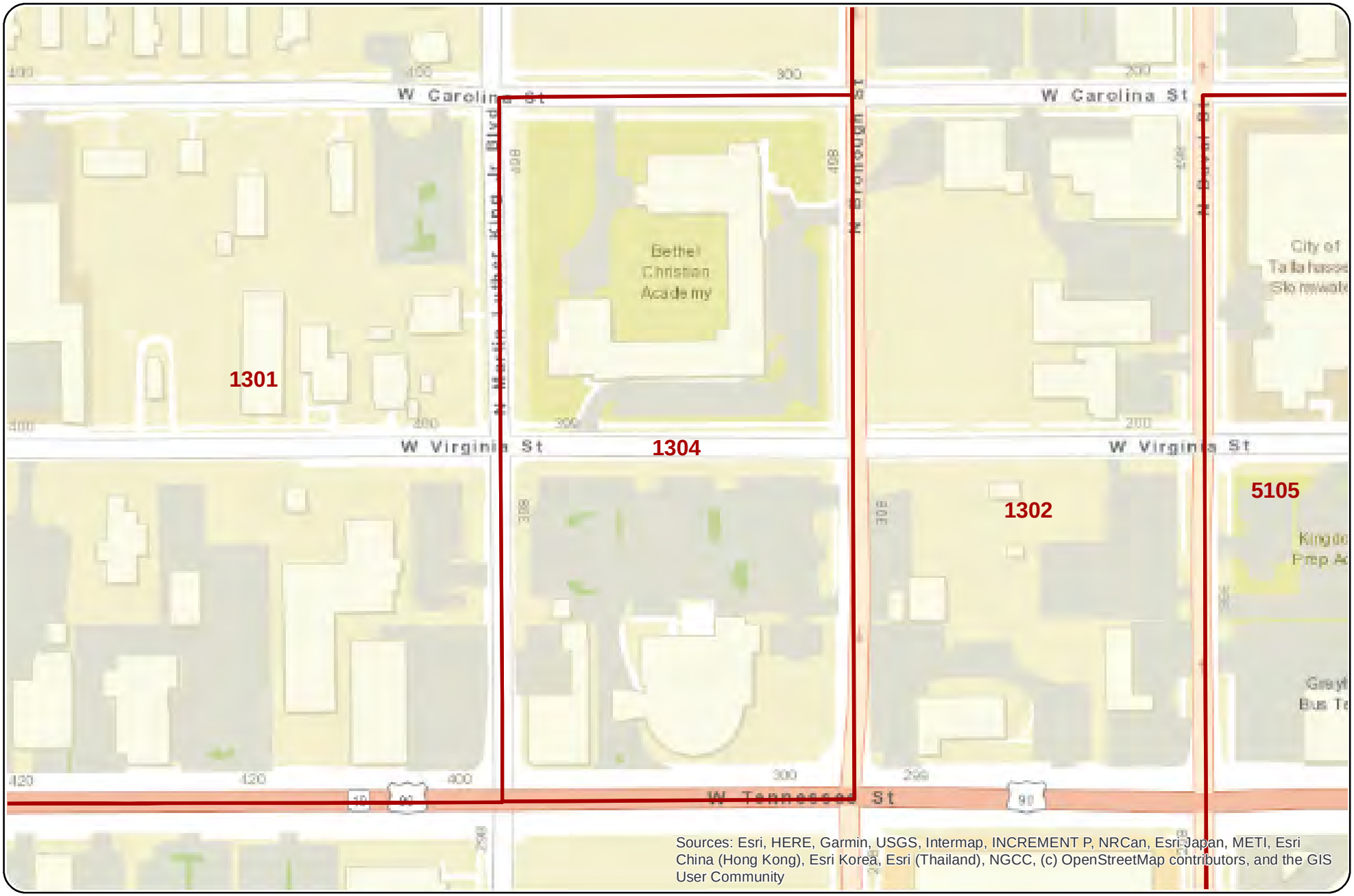

N
W E
S

This product has been compiled from the most accurate source data from Leon County and the Supervisor of Elections Office. However, this product is for reference purposes only and is not to be construed as a legal document or survey instrument.

Precinct: 1304
Votes at: Vacant Precinct

District Assignments for this precinct:

CC 1 / SB 3 / CNG 5 / SEN 3 / HSE 9/ CITY 1

(CITY 1= inside city limits, CITY 0= outside city limits)

MARK S. EARLEY
SUPERVISOR OF ELECTIONS
LEON COUNTY, FLORIDA

Map created by:
Johnny To
Demographics\GIS Manager
850-606-8683
www.LeonVotes.org

Date: 7/20/2020

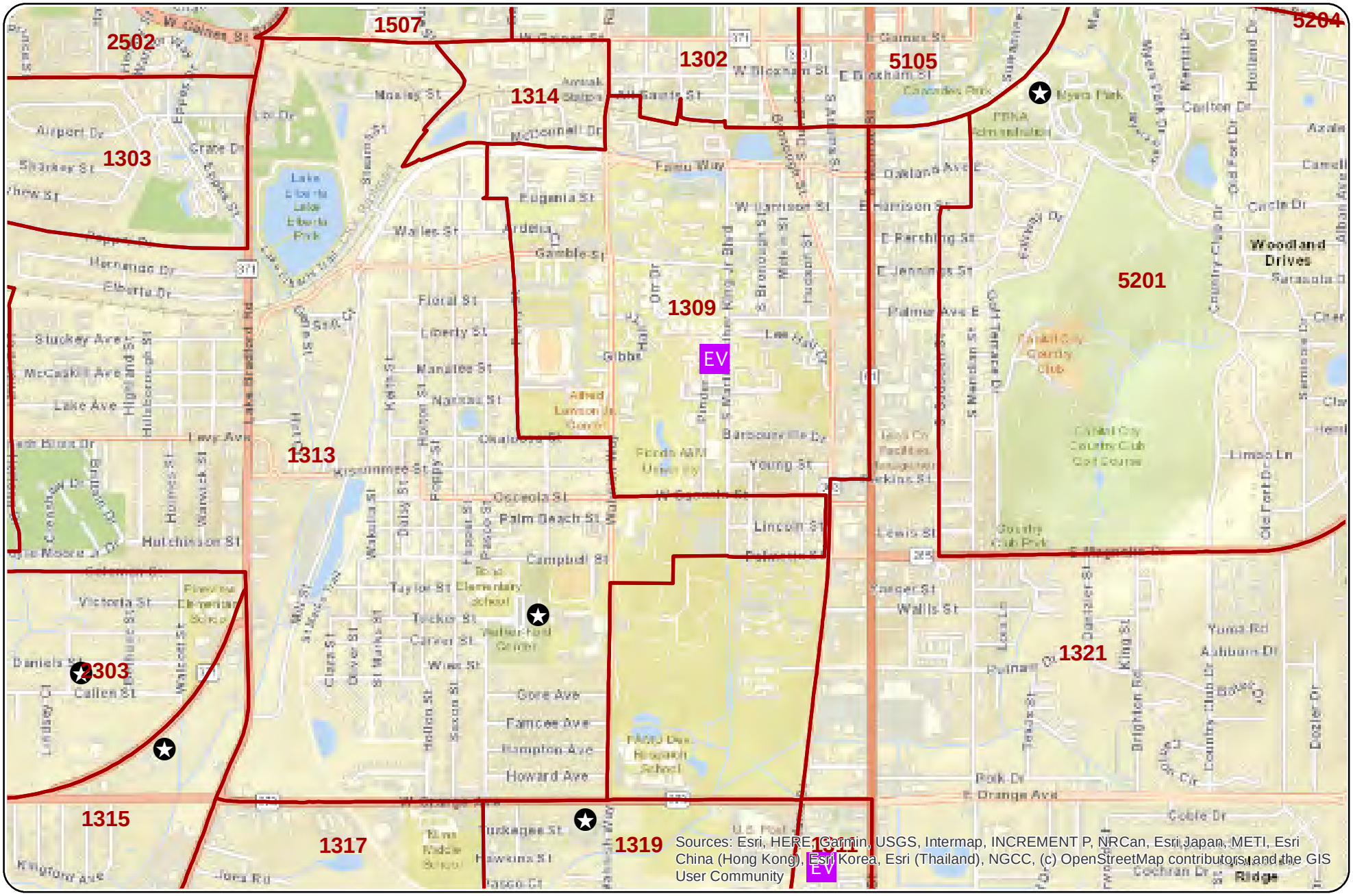

1309: FAMU Student Union Multi-Purpose Room D

N
W E
S

This product has been compiled from the most accurate source data from Leon County and the Supervisor of Elections Office. However, this product is for reference purposes only and is not to be construed as a legal document or survey instrument.

Precinct: 1309
Votes at: FAMU Student Union Multi-Purpose Room D

District Assignments for this precinct:

CC 1 / SB 3 / CNG 5 / SEN 3 / HSE 8/ CITY 1

(CITY 1= inside city limits, CITY 0= outside city limits)

MARK S. EARLEY
SUPERVISOR OF ELECTIONS
LEON COUNTY, FLORIDA

Map created by:
Johnny To
Demographics\GIS Manager
850-606-8683
www.LeonVotes.org

Date: 7/20/2020

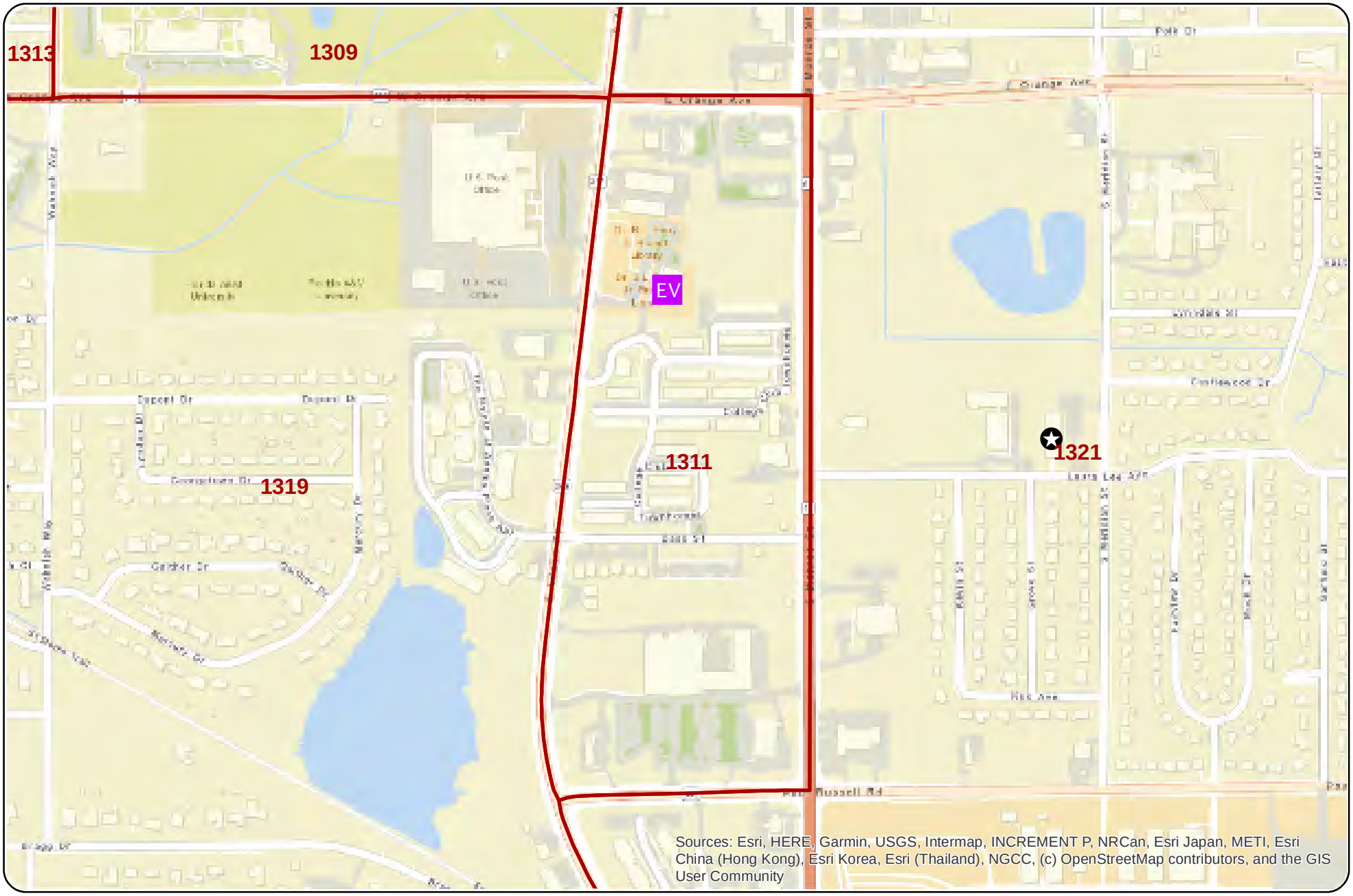

1311: Bethel AME Church

N
W E
S

This product has been compiled from the most accurate source data from Leon County and the Supervisor of Elections Office. However, this product is for reference purposes only and is not to be construed as a legal document or survey instrument.

Precinct: 1311
Votes at: Bethel AME Church

District Assignments for this precinct:

CC 1 / SB 3 / CNG 5 / SEN 3 / HSE 8/ CITY 1

(CITY 1= inside city limits, CITY 0= outside city limits)

MARK S. EARLEY
SUPERVISOR OF ELECTIONS
LEON COUNTY, FLORIDA

Map created by:
Johnny To
Demographics\GIS Manager
850-606-8683
www.LeonVotes.org

Date: 7/20/2020

1313: Smith-Williams Service Center

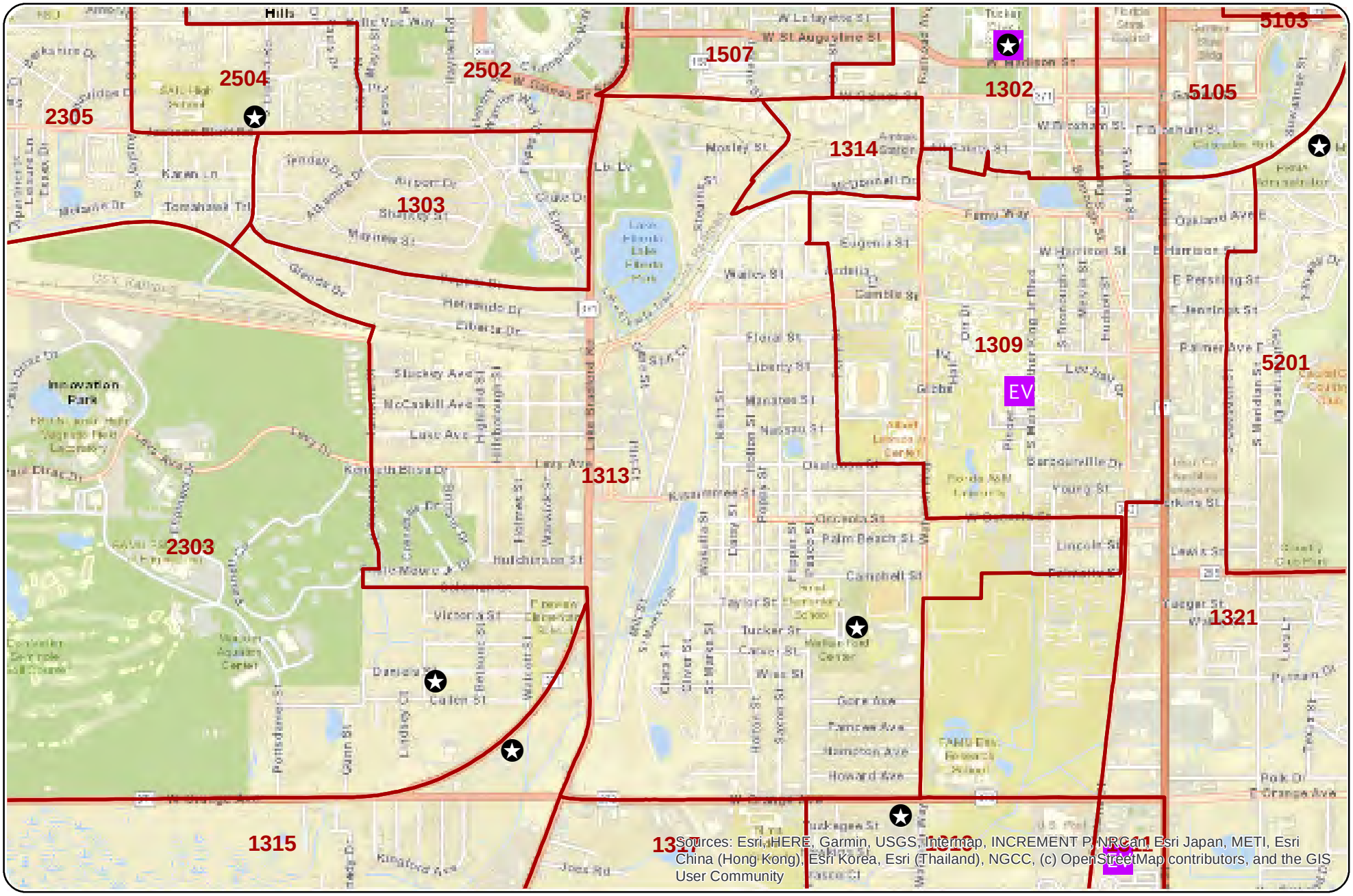

N
W E
S

This product has been compiled from the most accurate source data from Leon County and the Supervisor of Elections Office. However, this product is for reference purposes only and is not to be construed as a legal document or survey instrument.

Precinct: 1313
Votes at: Smith-Williams Service Center

District Assignments for this precinct:

CC 1 / SB 3 / CNG 5 / SEN 3 / HSE 8/ CITY 1

(CITY 1= inside city limits, CITY 0= outside city limits)

MARK S. EARLEY
SUPERVISOR OF ELECTIONS
LEON COUNTY, FLORIDA

Map created by:
Johnny To
Demographics\GIS Manager
850-606-8683
www.LeonVotes.org

Date: 7/20/2020

1314: FSU Tucker Center (East Entrance)

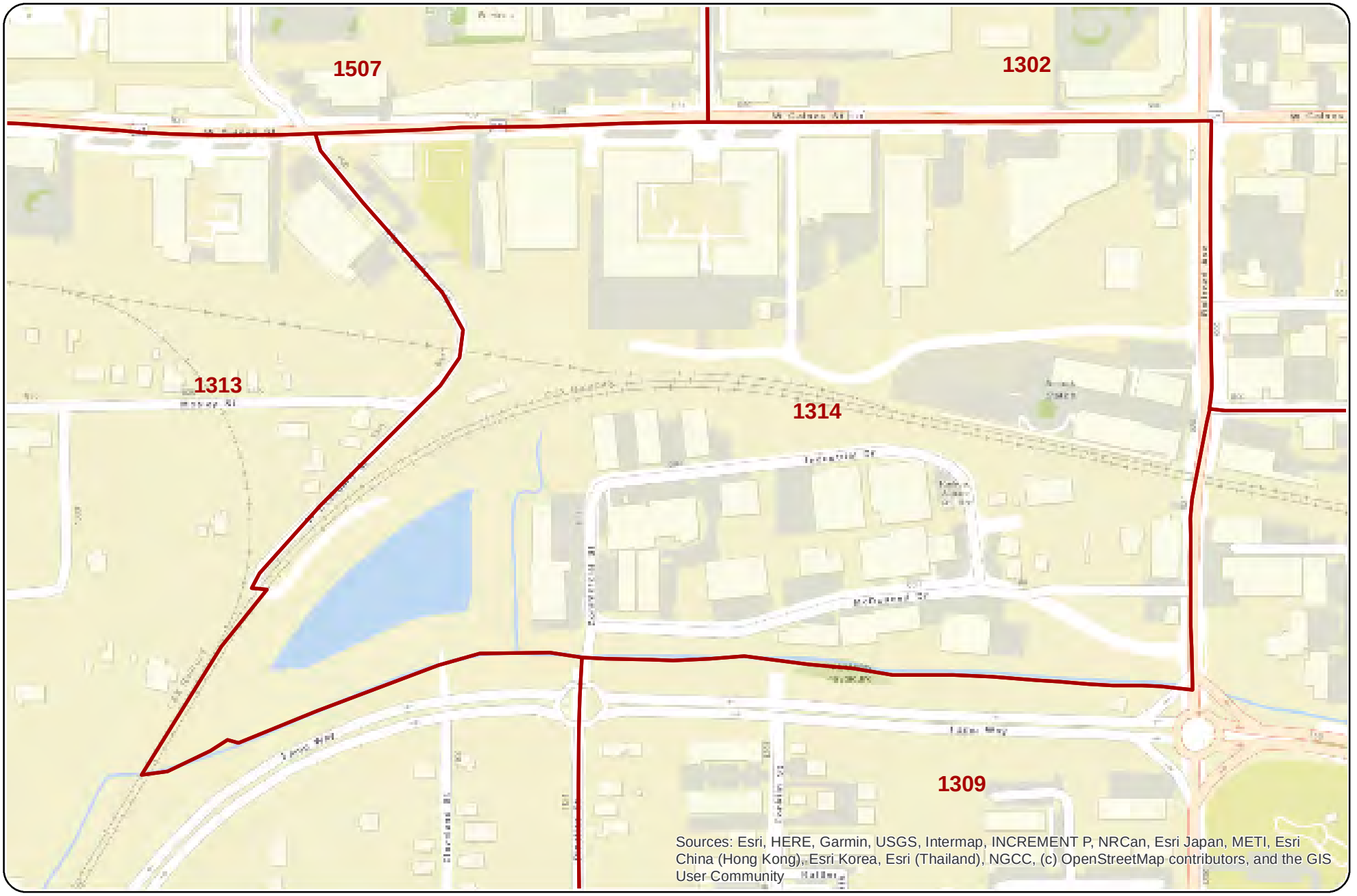

N
W E
S

This product has been compiled from the most accurate source data from Leon County and the Supervisor of Elections Office. However, this product is for reference purposes only and is not to be construed as a legal document or survey instrument.

Precinct: 1314
Votes at: FSU Tucker Center (East Entrance)

District Assignments for this precinct:

CC 1 / SB 3 / CNG 2 / SEN 3 / HSE 8/ CITY 1

(CITY 1= inside city limits, CITY 0= outside city limits)

MARK S. EARLEY
SUPERVISOR OF ELECTIONS
LEON COUNTY, FLORIDA

Map created by:
Johnny To
Demographics\GIS Manager
850-606-8683
www.LeonVotes.org

Date: 7/20/2020

1315: Jacob Chapel Baptist Church

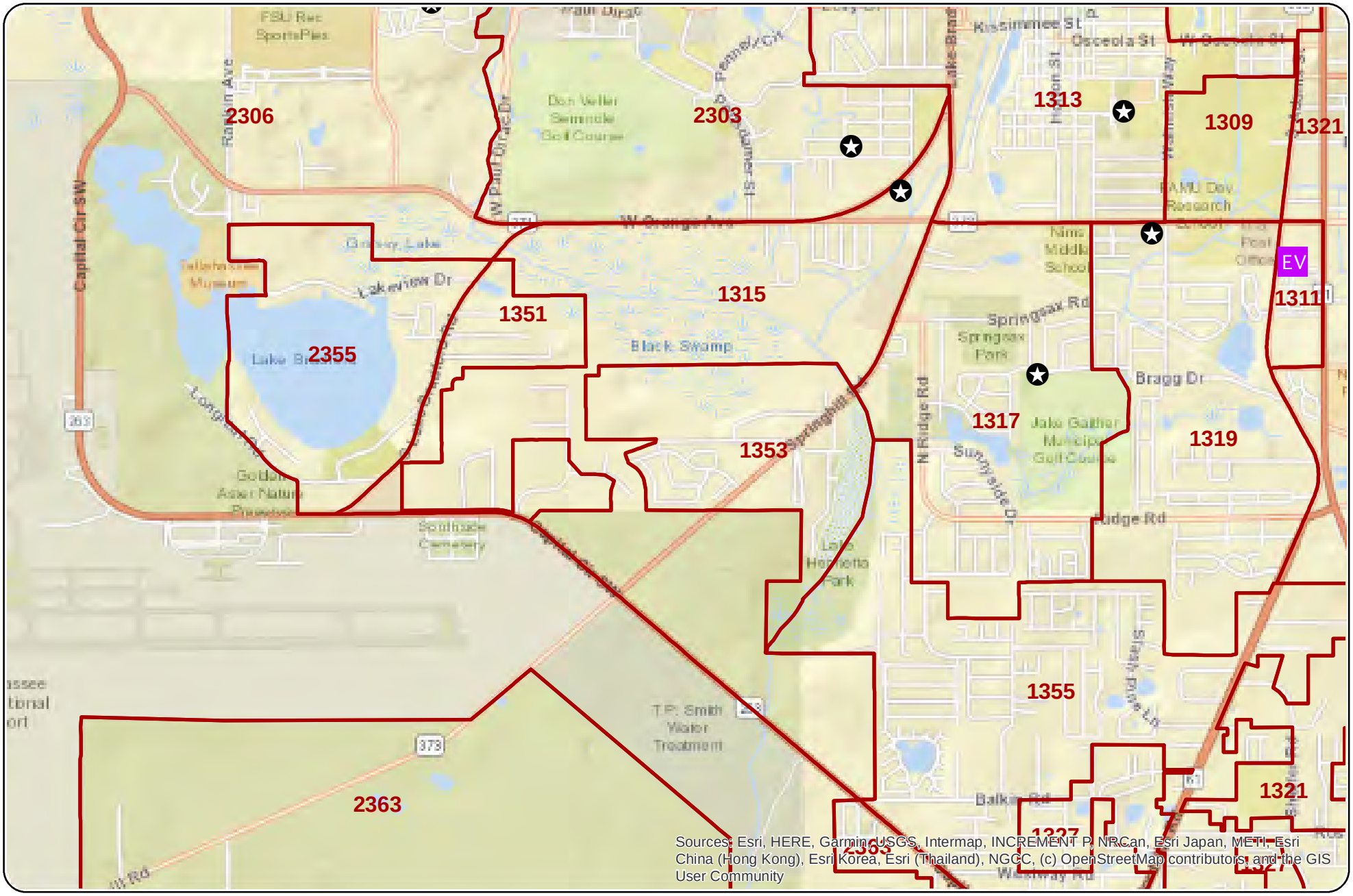

N
W E
S

This product has been compiled from the most accurate source data from Leon County and the Supervisor of Elections Office. However, this product is for reference purposes only and is not to be construed as a legal document or survey instrument.

Precinct: 1315
Votes at: Jacob Chapel Baptist Church

District Assignments for this precinct:

CC 1 / SB 3 / CNG 5 / SEN 3 / HSE 8/ CITY 1

(CITY 1= inside city limits, CITY 0= outside city limits)

MARK S. EARLEY
SUPERVISOR OF ELECTIONS
LEON COUNTY, FLORIDA

Map created by:
Johnny To
Demographics\GIS Manager
850-606-8683
www.LeonVotes.org

Date: 7/20/2020

1317: Jake Gaither Community Center

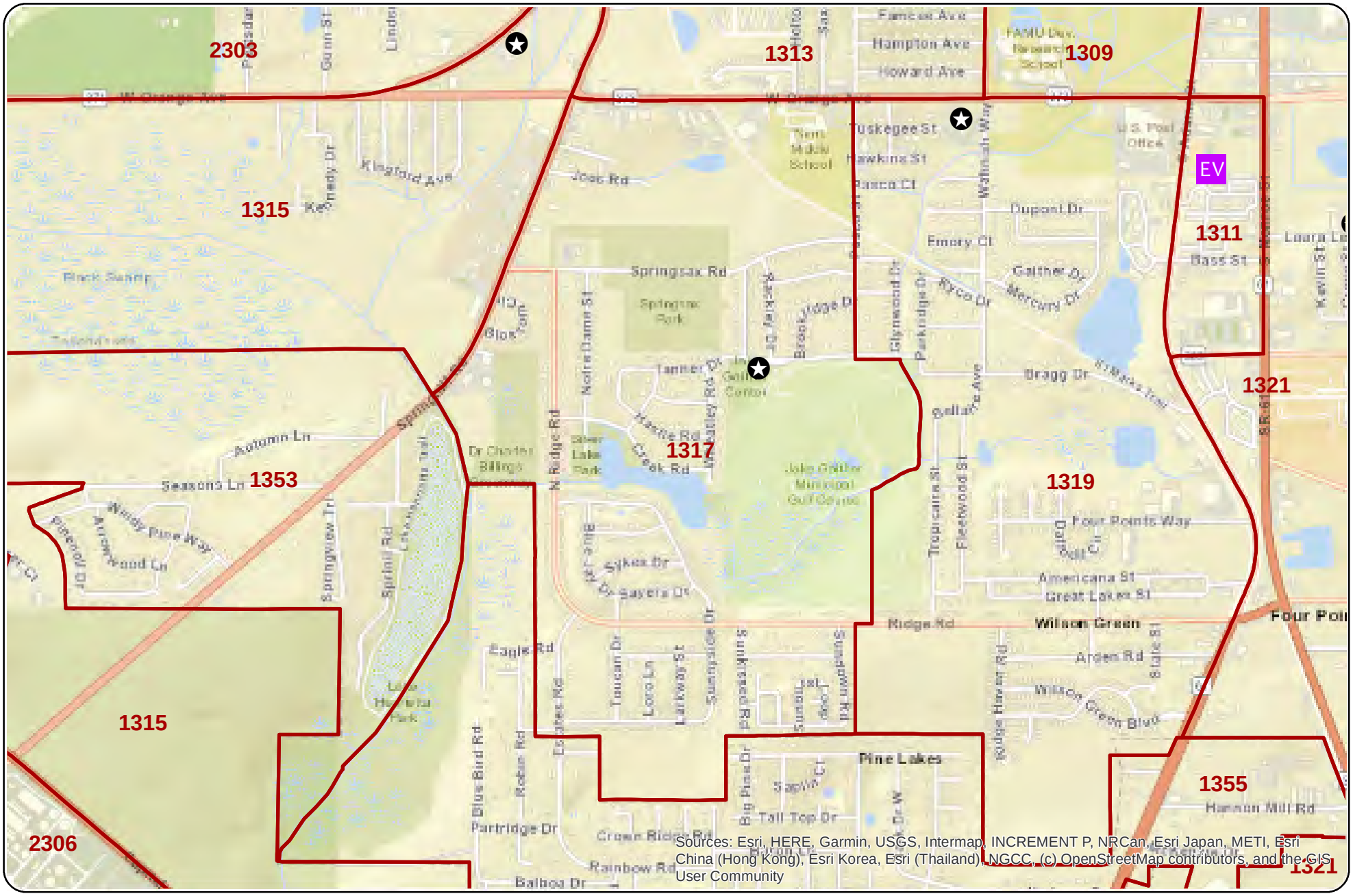

N
W E
S

This product has been compiled from the most accurate source data from Leon County and the Supervisor of Elections Office. However, this product is for reference purposes only and is not to be construed as a legal document or survey instrument.

Precinct: 1317
Votes at: Jake Gaither Community Center

District Assignments for this precinct:

CC 1 / SB 3 / CNG 5 / SEN 3 / HSE 8/ CITY 1

(CITY 1= inside city limits, CITY 0= outside city limits)

MARK S. EARLEY
SUPERVISOR OF ELECTIONS
LEON COUNTY, FLORIDA

Map created by:
Johnny To
Demographics\GIS Manager
850-606-8683
www.LeonVotes.org

Date: 7/20/2020

1319: Bethel AME Church

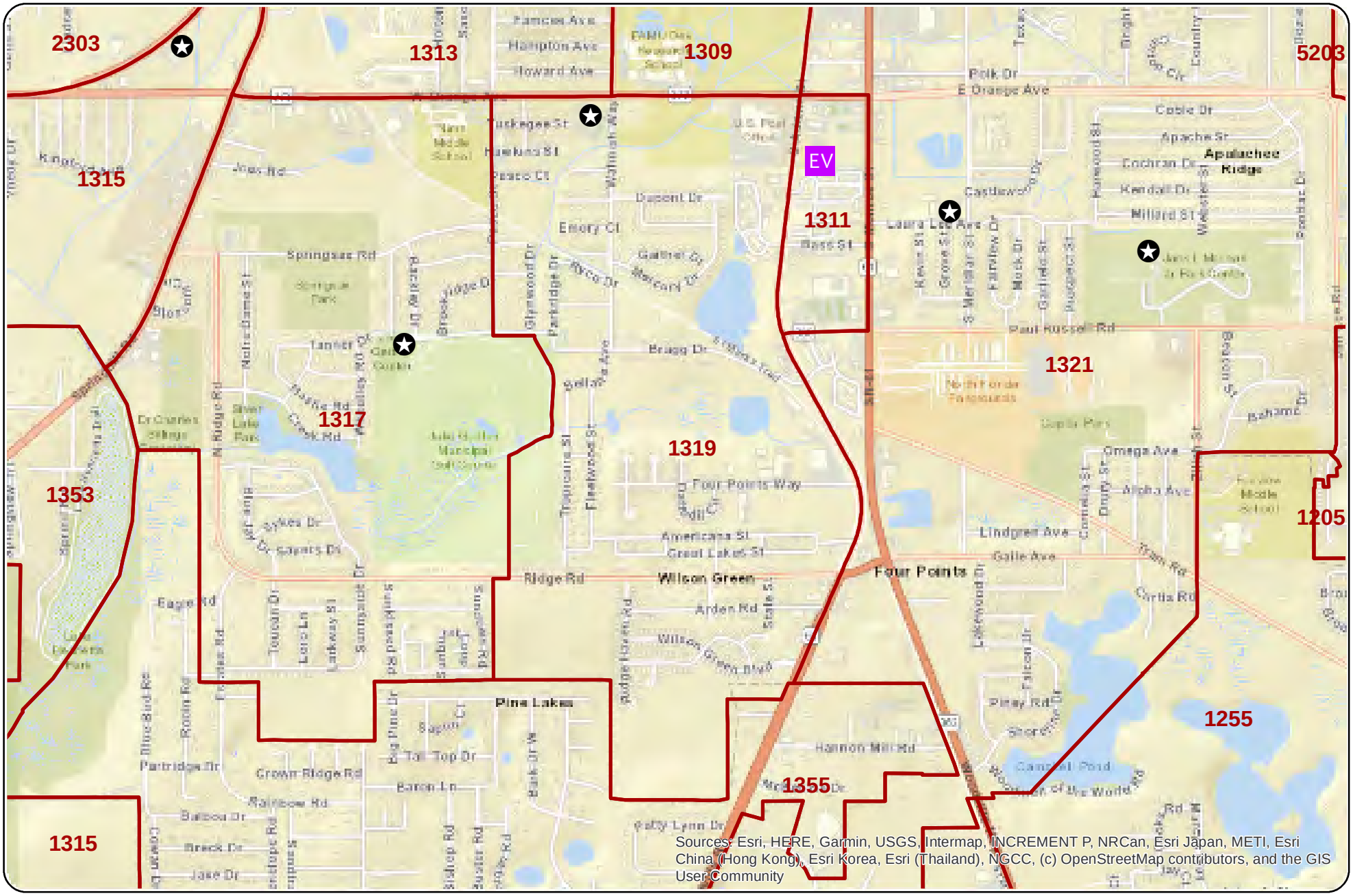

N
W E
S

This product has been compiled from the most accurate source data from Leon County and the Supervisor of Elections Office. However, this product is for reference purposes only and is not to be construed as a legal document or survey instrument.

Precinct: 1319
Votes at: Bethel AME Church

District Assignments for this precinct:

CC 1 / SB 3 / CNG 5 / SEN 3 / HSE 8/ CITY 1

(CITY 1= inside city limits, CITY 0= outside city limits)

MARK S. EARLEY
SUPERVISOR OF ELECTIONS
LEON COUNTY, FLORIDA

Map created by:
Johnny To
Demographics\GIS Manager
850-606-8683
www.LeonVotes.org

Date: 7/20/2020

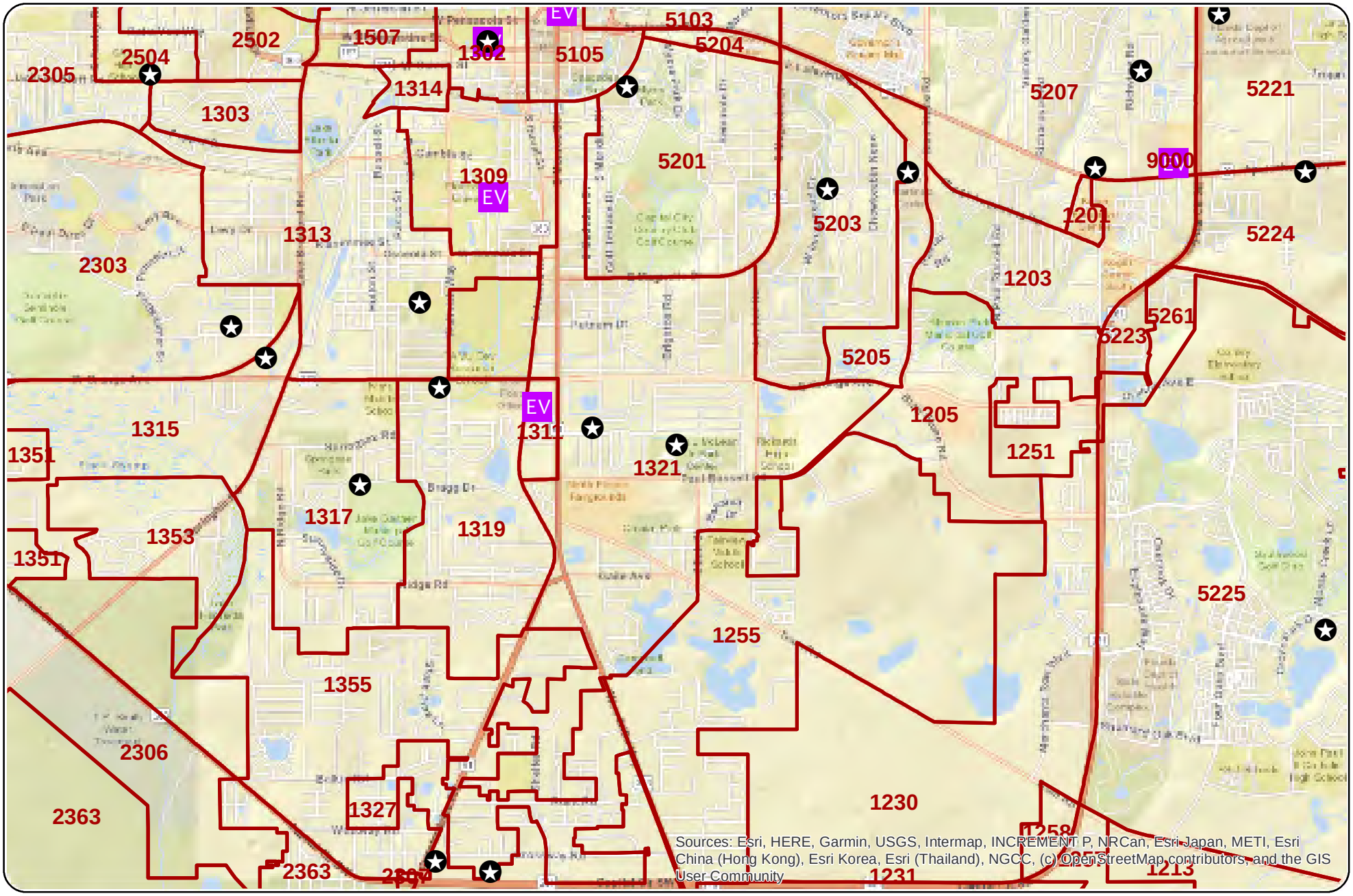

Sources: Esri, HERE, Garmin, USGS, Intermap, INCREMENT P, NRCan, Esri Japan, METI, Esri China (Hong Kong), Esri Korea, Esri (Thailand), NGCC, (c) OpenStreetMap contributors, and the GIS User Community

1321: Jack L. McLean Center

N
W E
S

This product has been compiled from the most accurate source data from Leon County and the Supervisor of Elections Office. However, this product is for reference purposes only and is not to be construed as a legal document or survey instrument.

Precinct: 1321
Votes at: Jack L. McLean Center

District Assignments for this precinct:

CC 1 / SB 3 / CNG 5 / SEN 3 / HSE 8/ CITY 1

(CITY 1= inside city limits, CITY 0= outside city limits)

MARK S. EARLEY
SUPERVISOR OF ELECTIONS
LEON COUNTY, FLORIDA

Map created by:
Johnny To
Demographics\GIS Manager
850-606-8683
www.LeonVotes.org

Date: 7/20/2020

1327: Southwood Baptist Church

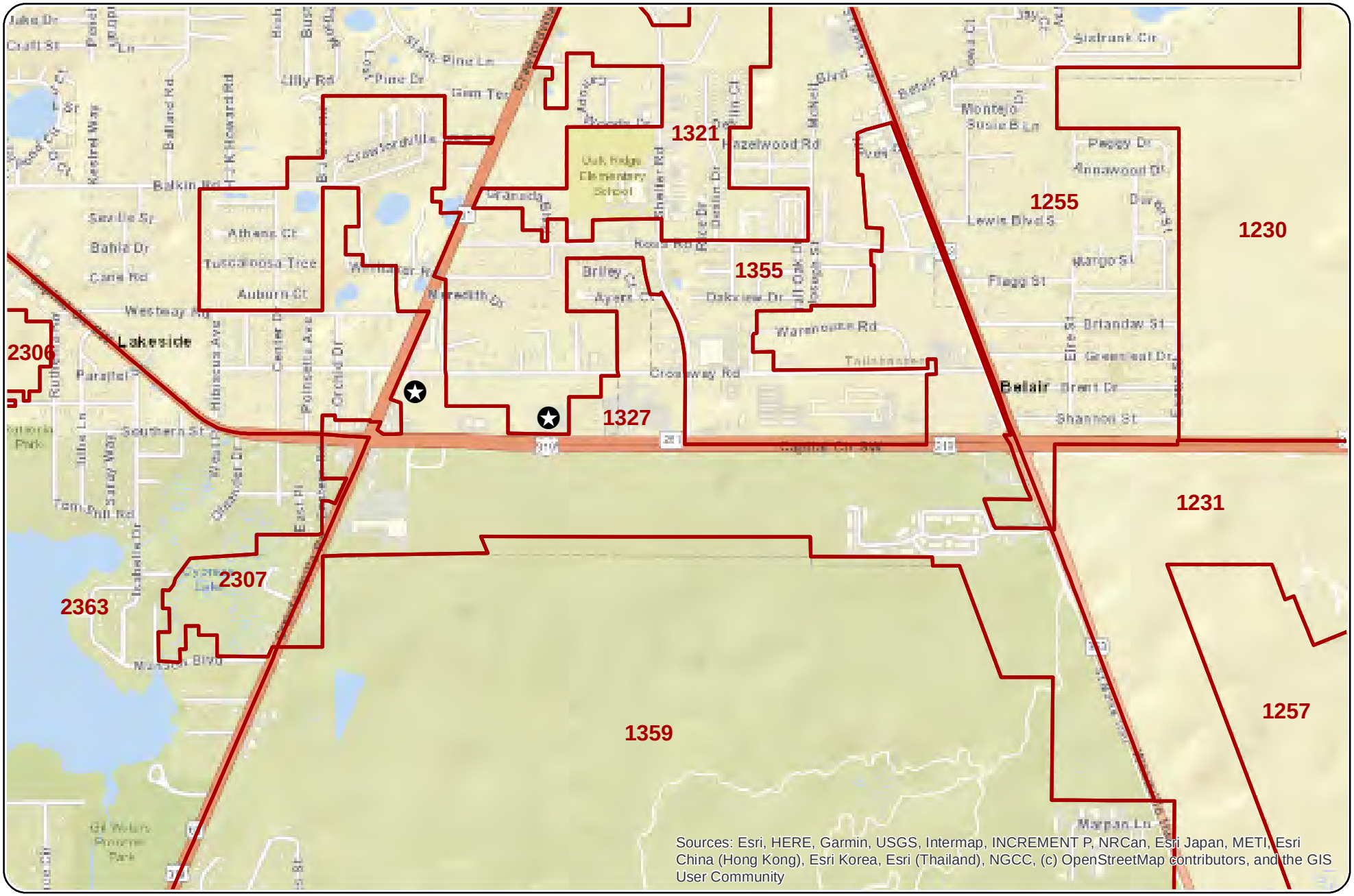

N
W E
S

This product has been compiled from the most accurate source data from Leon County and the Supervisor of Elections Office. However, this product is for reference purposes only and is not to be construed as a legal document or survey instrument.

Precinct: 1327
Votes at: Southwood Baptist Church

District Assignments for this precinct:

CC 1 / SB 3 / CNG 5 / SEN 3 / HSE 8/ CITY 1

(CITY 1= inside city limits, CITY 0= outside city limits)

MARK S. EARLEY
SUPERVISOR OF ELECTIONS
LEON COUNTY, FLORIDA

Map created by:
Johnny To
Demographics\GIS Manager
850-606-8683
www.LeonVotes.org

Date: 7/20/2020

1351: Jacob Chapel Baptist Church

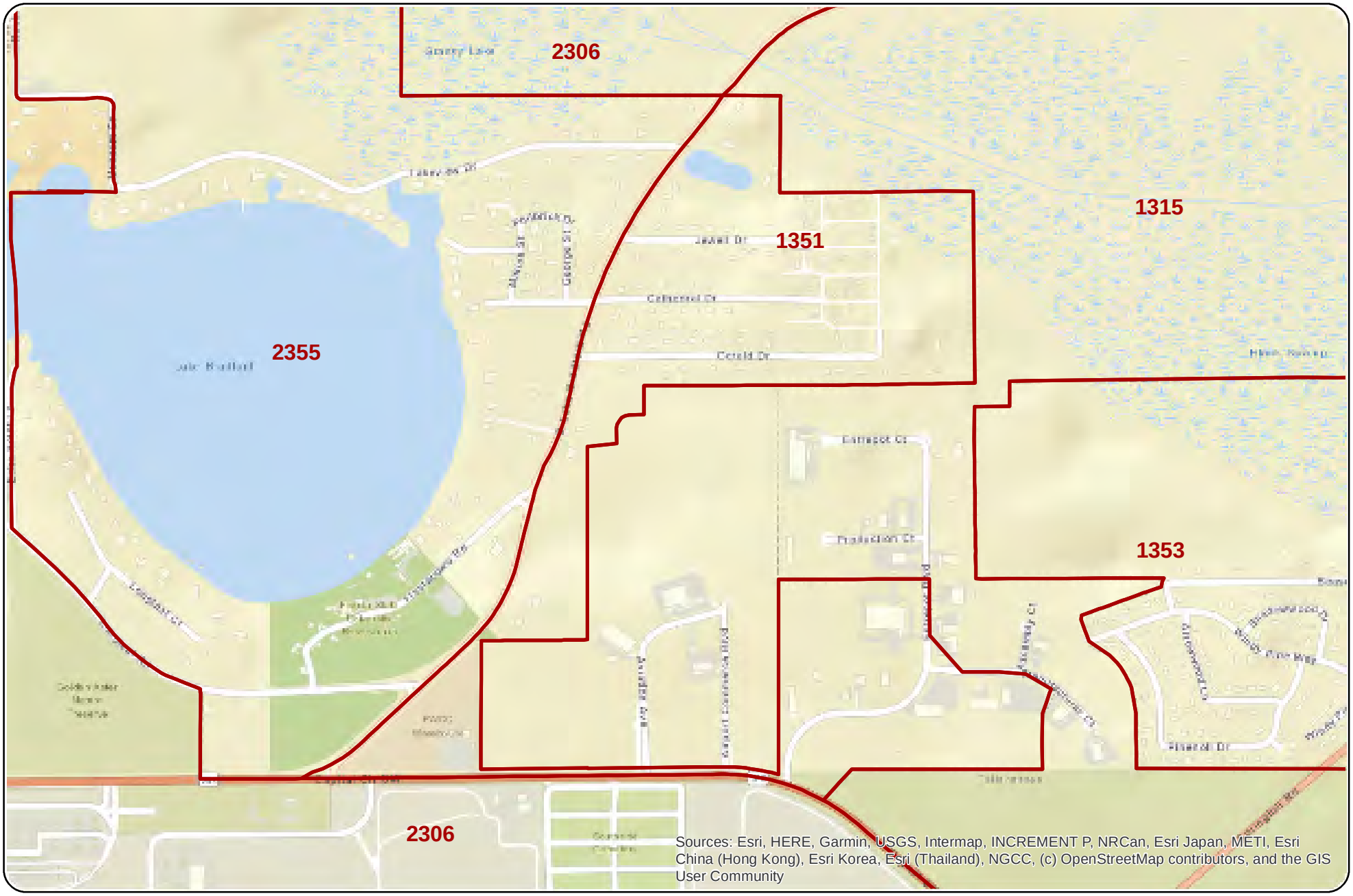

N
W E
S

This product has been compiled from the most accurate source data from Leon County and the Supervisor of Elections Office. However, this product is for reference purposes only and is not to be construed as a legal document or survey instrument.

Precinct: 1351
Votes at: Jacob Chapel Baptist Church

District Assignments for this precinct:

CC 1 / SB 3 / CNG 5 / SEN 3 / HSE 8/ CITY 0

(CITY 1= inside city limits, CITY 0= outside city limits)

MARK S. EARLEY
SUPERVISOR OF ELECTIONS
LEON COUNTY, FLORIDA

Map created by:
Johnny To
Demographics\GIS Manager
850-606-8683
www.LeonVotes.org

Date: 7/20/2020

1353: Jacob Chapel Baptist Church

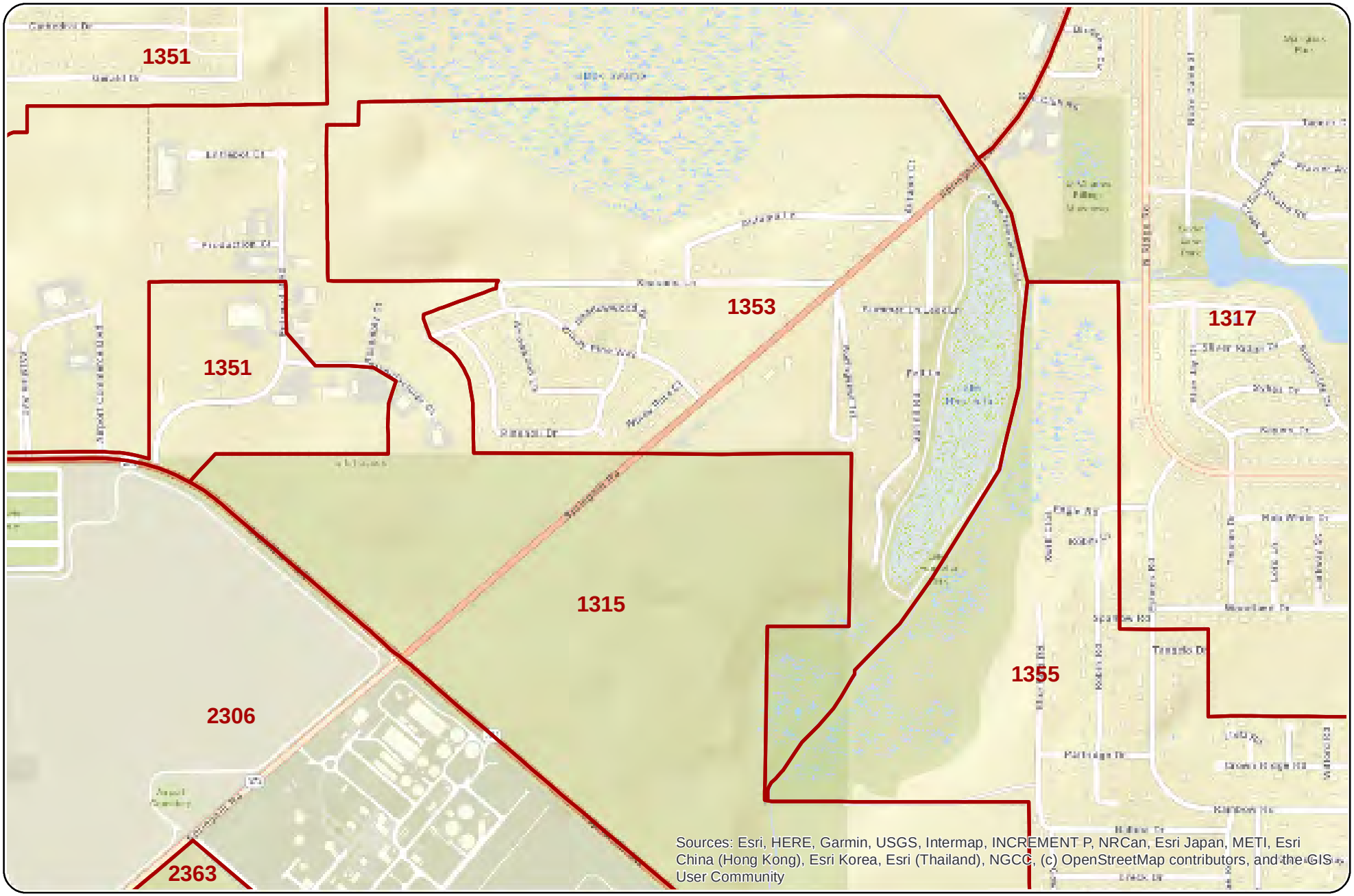

N
W E
S

This product has been compiled from the most accurate source data from Leon County and the Supervisor of Elections Office. However, this product is for reference purposes only and is not to be construed as a legal document or survey instrument.

Precinct: 1353
Votes at: Jacob Chapel Baptist Church

District Assignments for this precinct:

CC 1 / SB 3 / CNG 5 / SEN 3 / HSE 8/ CITY 0

(CITY 1= inside city limits, CITY 0= outside city limits)

MARK S. EARLEY
SUPERVISOR OF ELECTIONS
LEON COUNTY, FLORIDA

Map created by:
Johnny To
Demographics\GIS Manager
850-606-8683
www.LeonVotes.org

Date: 7/20/2020

1355: Southwood Baptist Church

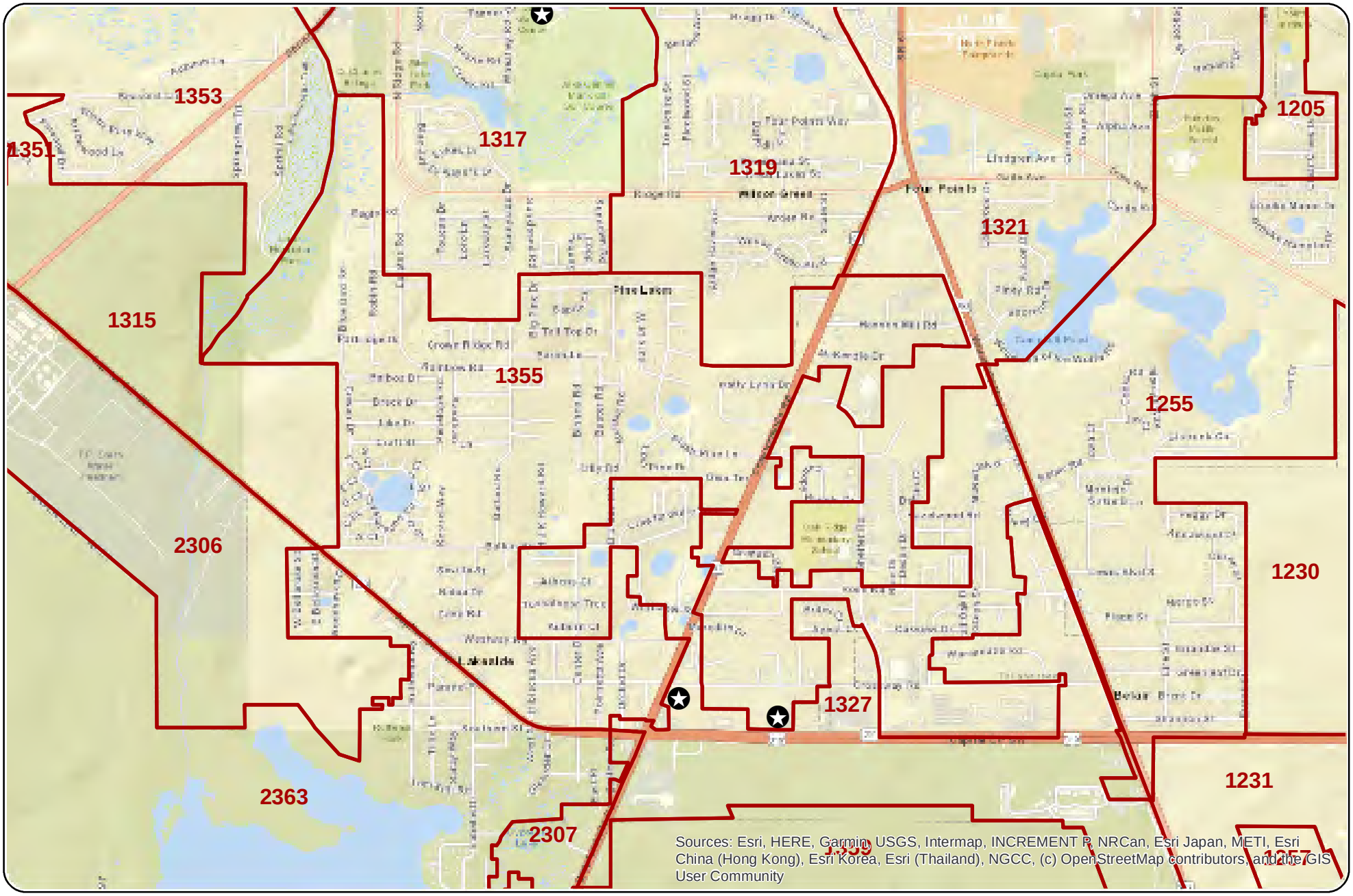

N
W E
S

This product has been compiled from the most accurate source data from Leon County and the Supervisor of Elections Office. However, this product is for reference purposes only and is not to be construed as a legal document or survey instrument.

Precinct: 1355
Votes at: Southwood Baptist Church

District Assignments for this precinct:

CC 1 / SB 3 / CNG 5 / SEN 3 / HSE 8/ CITY 0

(CITY 1= inside city limits, CITY 0= outside city limits)

MARK S. EARLEY
SUPERVISOR OF ELECTIONS
LEON COUNTY, FLORIDA

Map created by:
Johnny To
Demographics\GIS Manager
850-606-8683
www.LeonVotes.org

Date: 7/20/2020

1359: Southwood Baptist Church

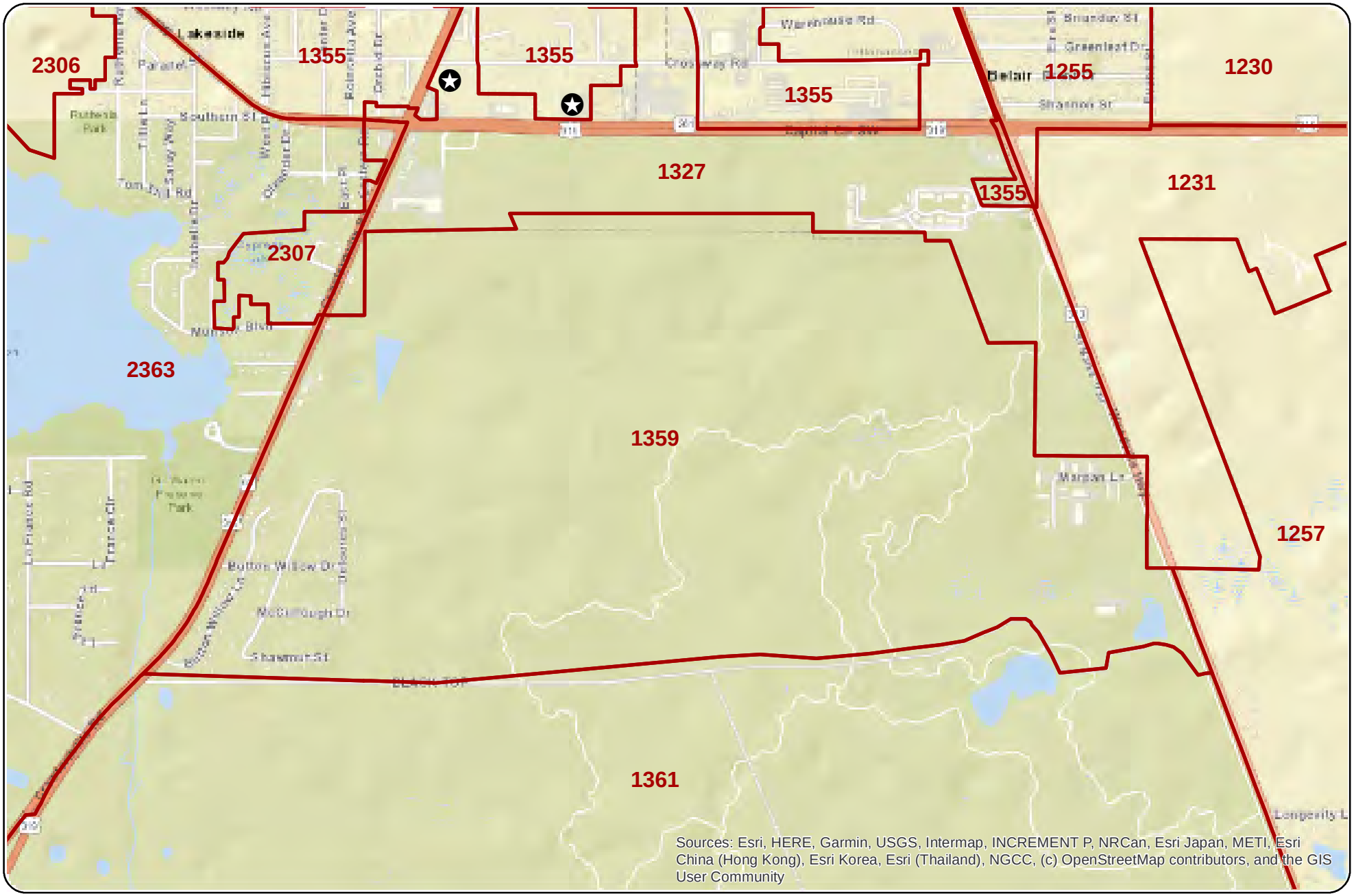

N
W E
S

This product has been compiled from the most accurate source data from Leon County and the Supervisor of Elections Office. However, this product is for reference purposes only and is not to be construed as a legal document or survey instrument.

Precinct: 1359
Votes at: Southwood Baptist Church

District Assignments for this precinct:

CC 1 / SB 3 / CNG 5 / SEN 3 / HSE 8/ CITY 0

(CITY 1= inside city limits, CITY 0= outside city limits)

MARK S. EARLEY
SUPERVISOR OF ELECTIONS
LEON COUNTY, FLORIDA

Map created by:
Johnny To
Demographics\GIS Manager
850-606-8683
www.LeonVotes.org

Date: 7/20/2020

1361: Woodville Community Center

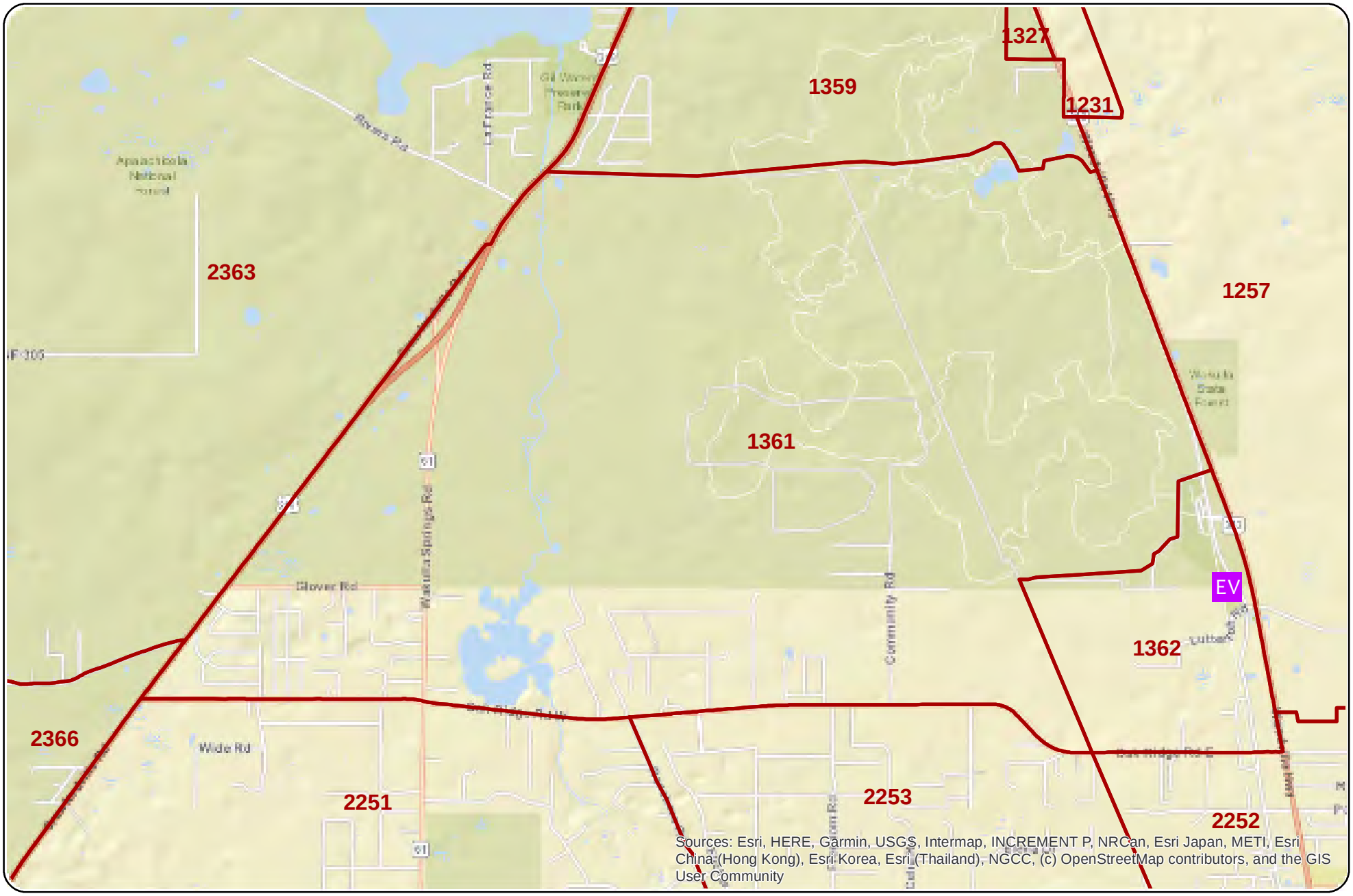

N
W E
S

This product has been compiled from the most accurate source data from Leon County and the Supervisor of Elections Office. However, this product is for reference purposes only and is not to be construed as a legal document or survey instrument.

Precinct: 1361
Votes at: Woodville Community Center

District Assignments for this precinct:

CC 1 / SB 3 / CNG 5 / SEN 3 / HSE 8/ CITY 0

(CITY 1= inside city limits, CITY 0= outside city limits)

MARK S. EARLEY
SUPERVISOR OF ELECTIONS
LEON COUNTY, FLORIDA

Map created by:
Johnny To
Demographics\GIS Manager
850-606-8683
www.LeonVotes.org

Date: 7/20/2020

1362: Woodville Community Center

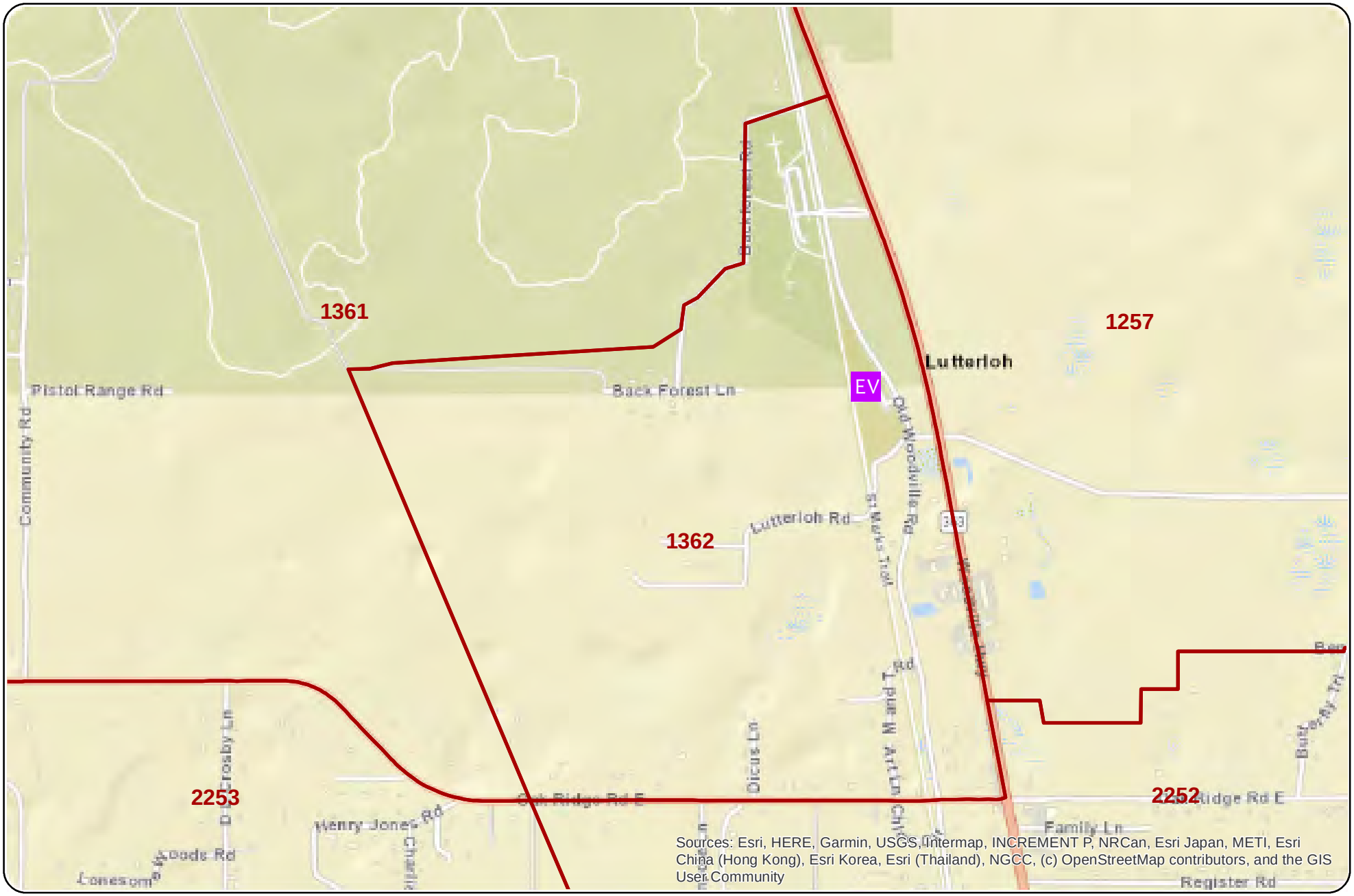

N
W E
S

This product has been compiled from the most accurate source data from Leon County and the Supervisor of Elections Office. However, this product is for reference purposes only and is not to be construed as a legal document or survey instrument.

Precinct: 1362
Votes at: Woodville Community Center

District Assignments for this precinct:

CC 1 / SB 3 / CNG 2 / SEN 3 / HSE 8/ CITY 0

(CITY 1= inside city limits, CITY 0= outside city limits)

MARK S. EARLEY
SUPERVISOR OF ELECTIONS
LEON COUNTY, FLORIDA

Map created by:
Johnny To
Demographics\GIS Manager
850-606-8683
www.LeonVotes.org

Date: 7/20/2020

1501: Family Worship and Praise Center

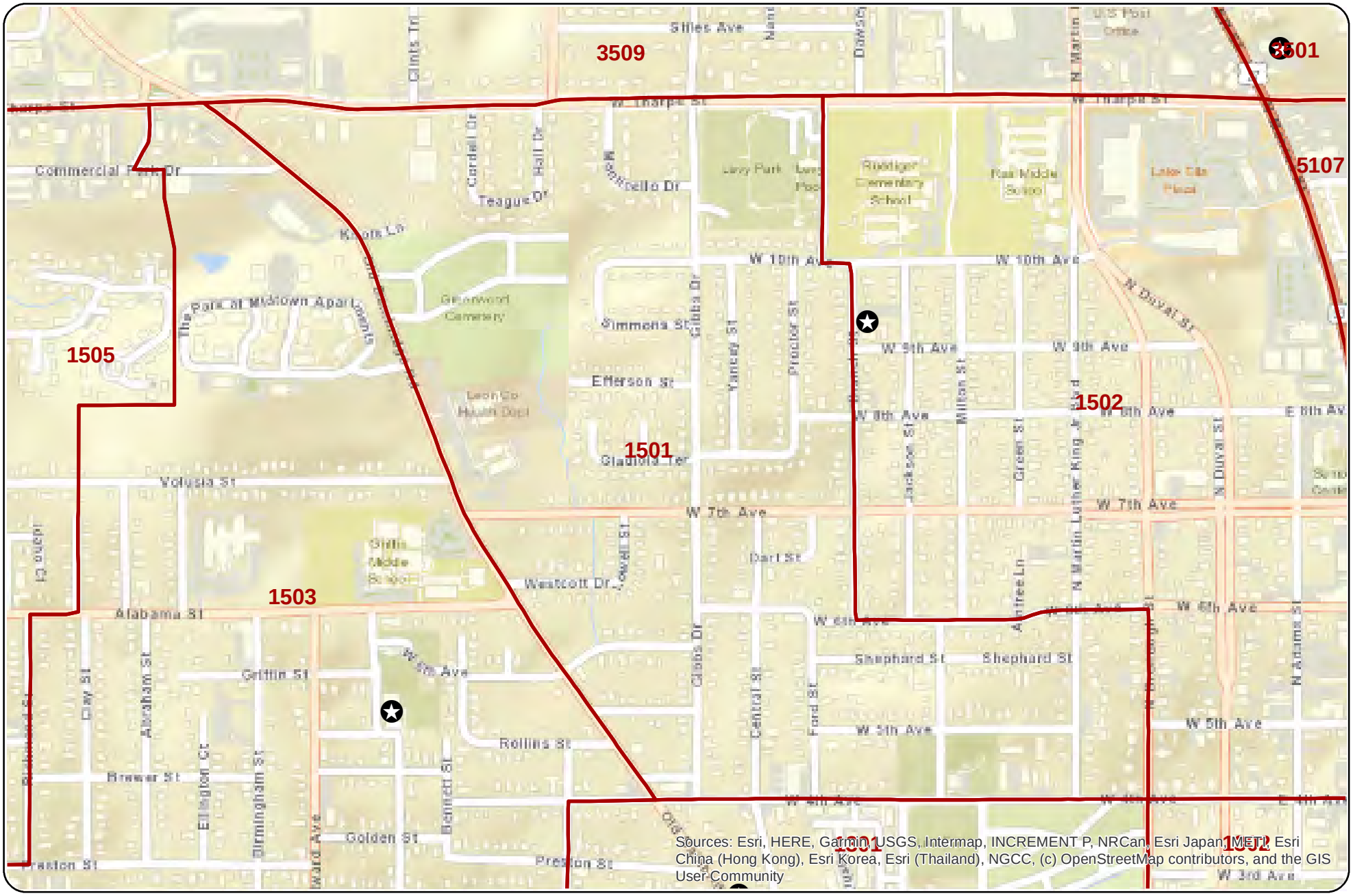

N
W E
S

This product has been compiled from the most accurate source data from Leon County and the Supervisor of Elections Office. However, this product is for reference purposes only and is not to be construed as a legal document or survey instrument.

Precinct: 1501
Votes at: Family Worship and Praise Center

District Assignments for this precinct:

CC 1 / SB 5 / CNG 5 / SEN 3 / HSE 8/ CITY 1

(CITY 1= inside city limits, CITY 0= outside city limits)

MARK S. EARLEY
SUPERVISOR OF ELECTIONS
LEON COUNTY, FLORIDA

Map created by:
Johnny To
Demographics\GIS Manager
850-606-8683
www.LeonVotes.org

Date: 7/20/2020

1502: Family Worship and Praise Center

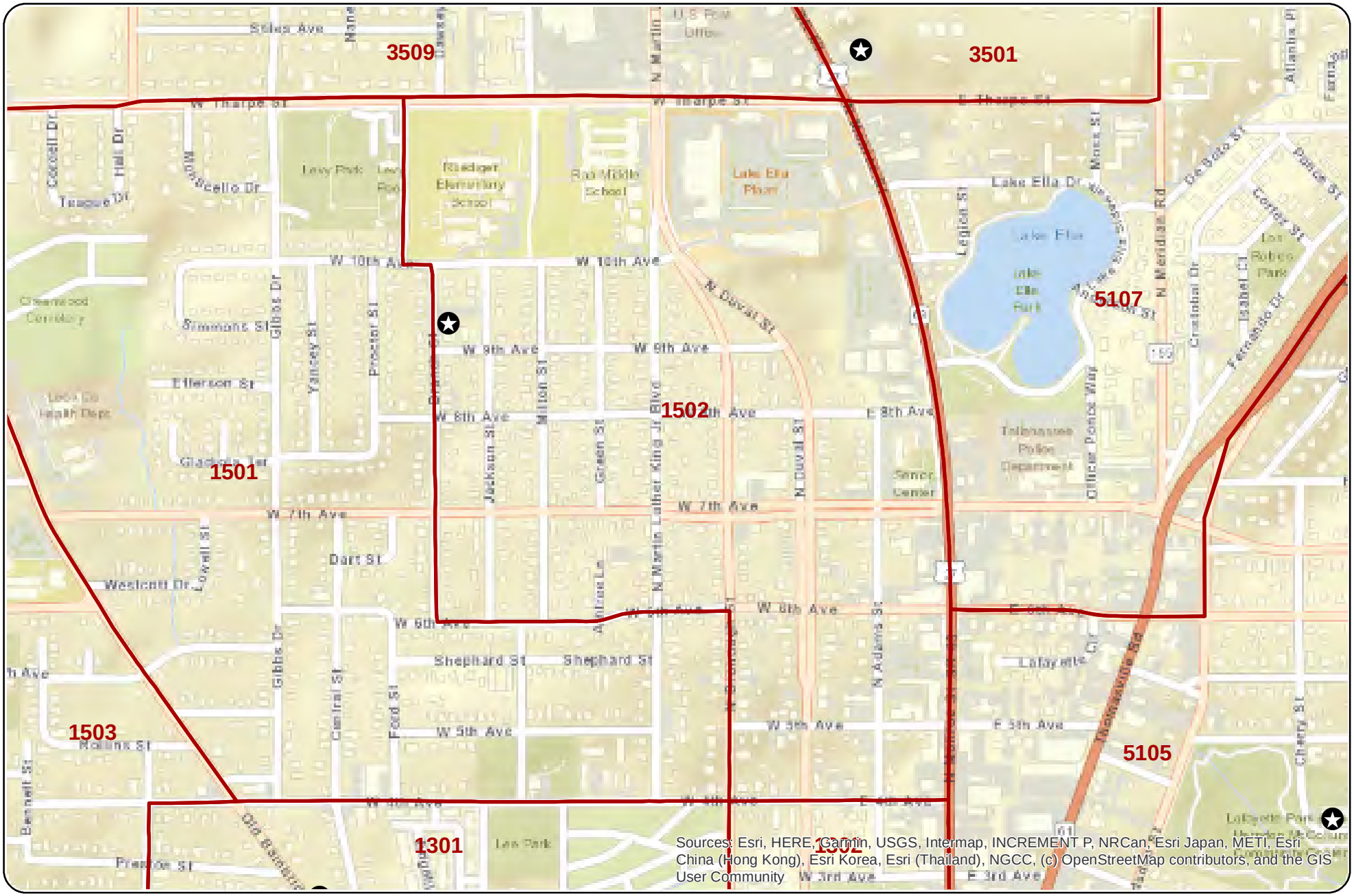

N
W E
S

This product has been compiled from the most accurate source data from Leon County and the Supervisor of Elections Office. However, this product is for reference purposes only and is not to be construed as a legal document or survey instrument.

Precinct: 1502
Votes at: Family Worship and Praise Center

District Assignments for this precinct:

CC 1 / SB 5 / CNG 2 / SEN 3 / HSE 9/ CITY 1

(CITY 1= inside city limits, CITY 0= outside city limits)

MARK S. EARLEY
SUPERVISOR OF ELECTIONS
LEON COUNTY, FLORIDA

Map created by:
Johnny To
Demographics\GIS Manager
850-606-8683
www.LeonVotes.org

Date: 7/20/2020

1503: Lawrence-Gregory Community Center

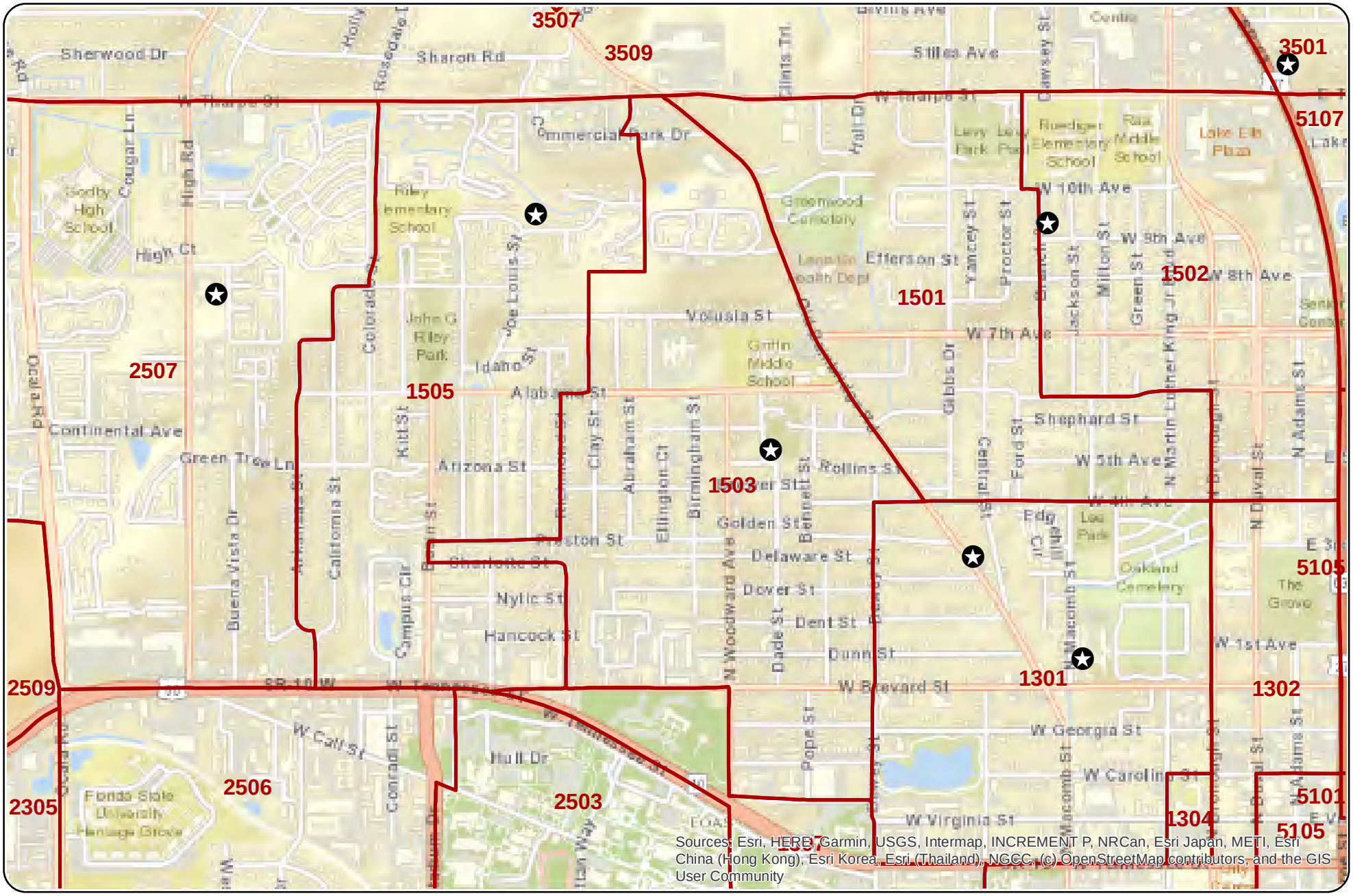

N
W E
S

This product has been compiled from the most accurate source data from Leon County and the Supervisor of Elections Office. However, this product is for reference purposes only and is not to be construed as a legal document or survey instrument.

Precinct: 1503
Votes at: Lawrence-Gregory Community Center

District Assignments for this precinct:

CC 1 / SB 5 / CNG 5 / SEN 3 / HSE 8/ CITY 1

(CITY 1= inside city limits, CITY 0= outside city limits)

MARK S. EARLEY
SUPERVISOR OF ELECTIONS
LEON COUNTY, FLORIDA

Map created by:
Johnny To
Demographics\GIS Manager
850-606-8683
www.LeonVotes.org

Date: 7/20/2020

1505: Springfield Community Center

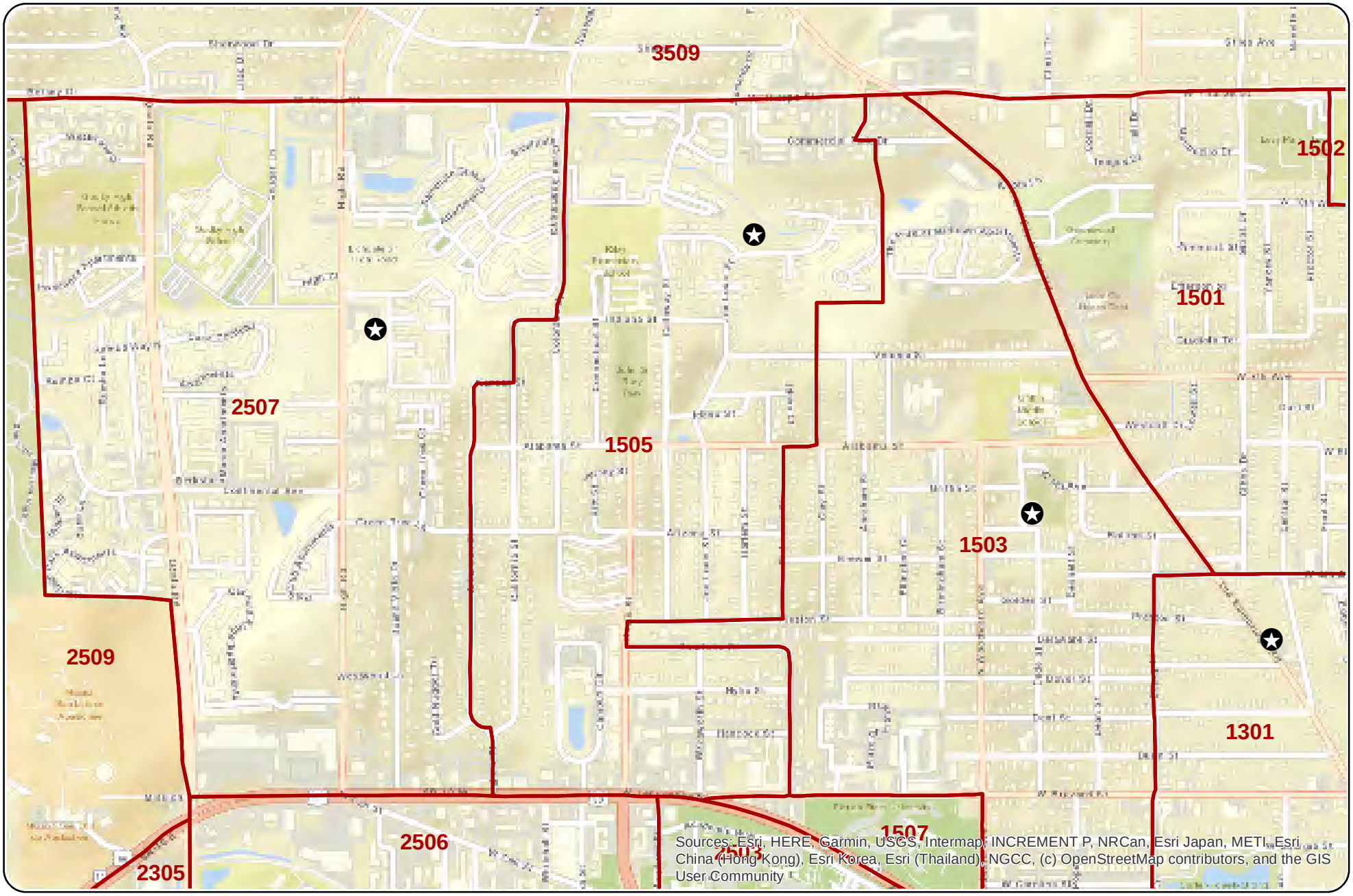

N
W E
S

This product has been compiled from the most accurate source data from Leon County and the Supervisor of Elections Office. However, this product is for reference purposes only and is not to be construed as a legal document or survey instrument.

Precinct: 1505
Votes at: Springfield Community Center

District Assignments for this precinct:

CC 1 / SB 5 / CNG 5 / SEN 3 / HSE 8/ CITY 1

(CITY 1= inside city limits, CITY 0= outside city limits)

MARK S. EARLEY
SUPERVISOR OF ELECTIONS
LEON COUNTY, FLORIDA

Map created by:
Johnny To
Demographics\GIS Manager
850-606-8683
www.LeonVotes.org

Date: 7/20/2020

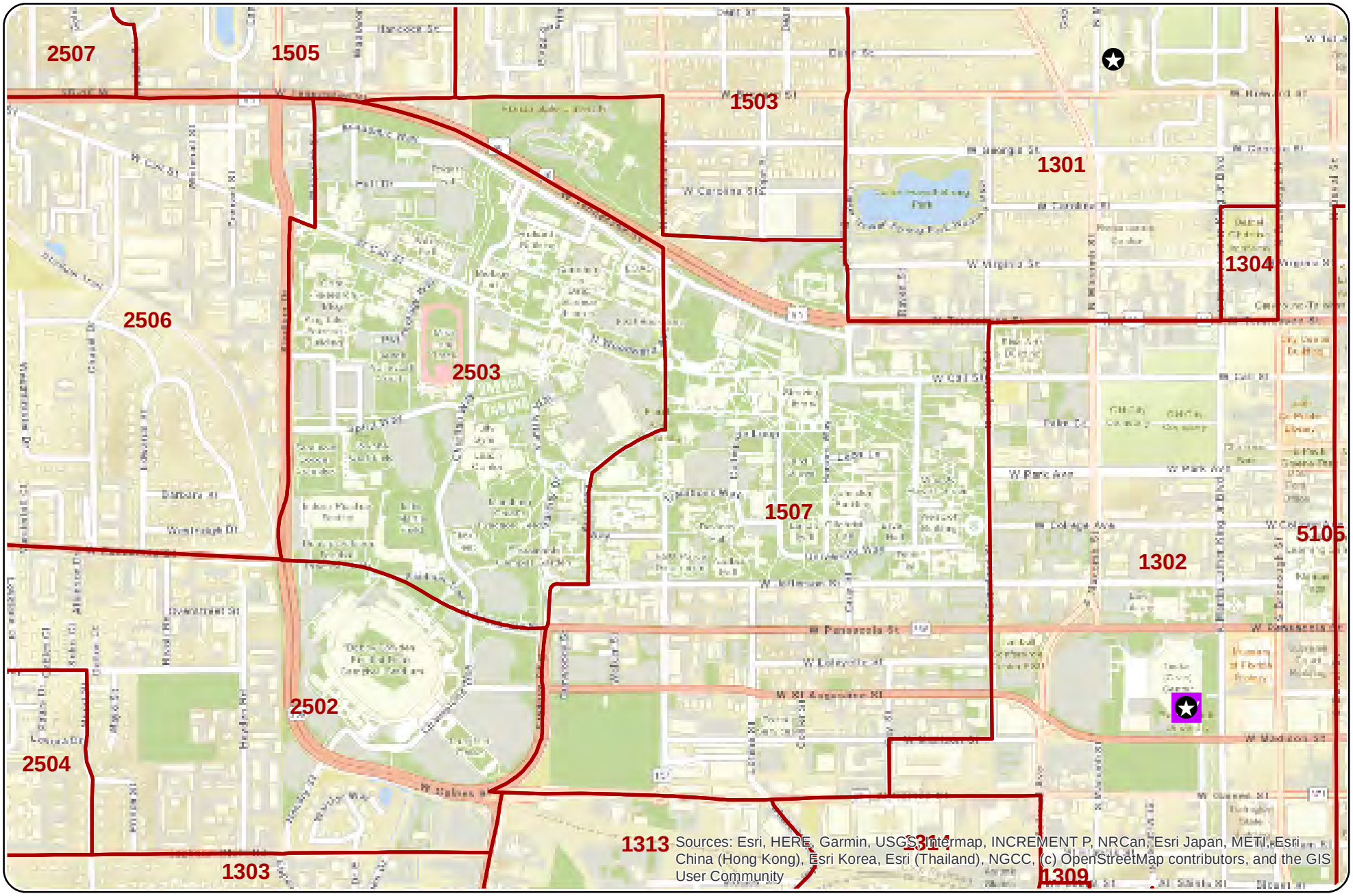

1507: FSU Tucker Center (East Entrance)

N
W E
S

This product has been compiled from the most accurate source data from Leon County and the Supervisor of Elections Office. However, this product is for reference purposes only and is not to be construed as a legal document or survey instrument.

Precinct: 1507
Votes at: FSU Tucker Center (East Entrance)

District Assignments for this precinct:

CC 1 / SB 5 / CNG 2 / SEN 3 / HSE 9/ CITY 1

(CITY 1= inside city limits, CITY 0= outside city limits)

MARK S. EARLEY
SUPERVISOR OF ELECTIONS
LEON COUNTY, FLORIDA

Map created by:
Johnny To
Demographics\GIS Manager
850-606-8683
www.LeonVotes.org

Date: 7/20/2020

2251: Woodville Community Center

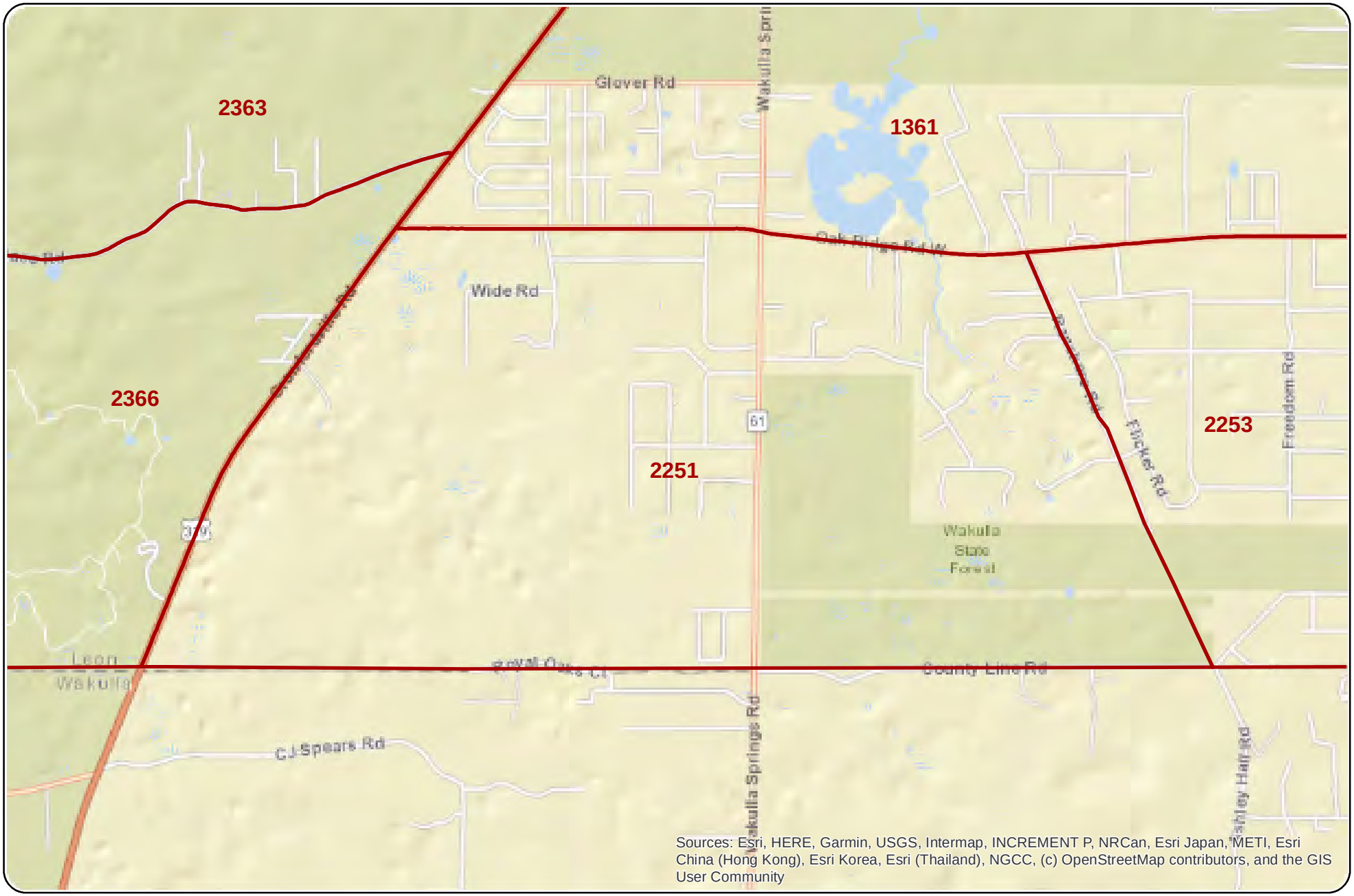

N
W E
S

This product has been compiled from the most accurate source data from Leon County and the Supervisor of Elections Office. However, this product is for reference purposes only and is not to be construed as a legal document or survey instrument.

Precinct: 2251
Votes at: Woodville Community Center

District Assignments for this precinct:

CC 2 / SB 2 / CNG 5 / SEN 3 / HSE 7/ CITY 0

(CITY 1= inside city limits, CITY 0= outside city limits)

MARK S. EARLEY
SUPERVISOR OF ELECTIONS
LEON COUNTY, FLORIDA

Map created by:
Johnny To
Demographics\GIS Manager
850-606-8683
www.LeonVotes.org

Date: 7/20/2020

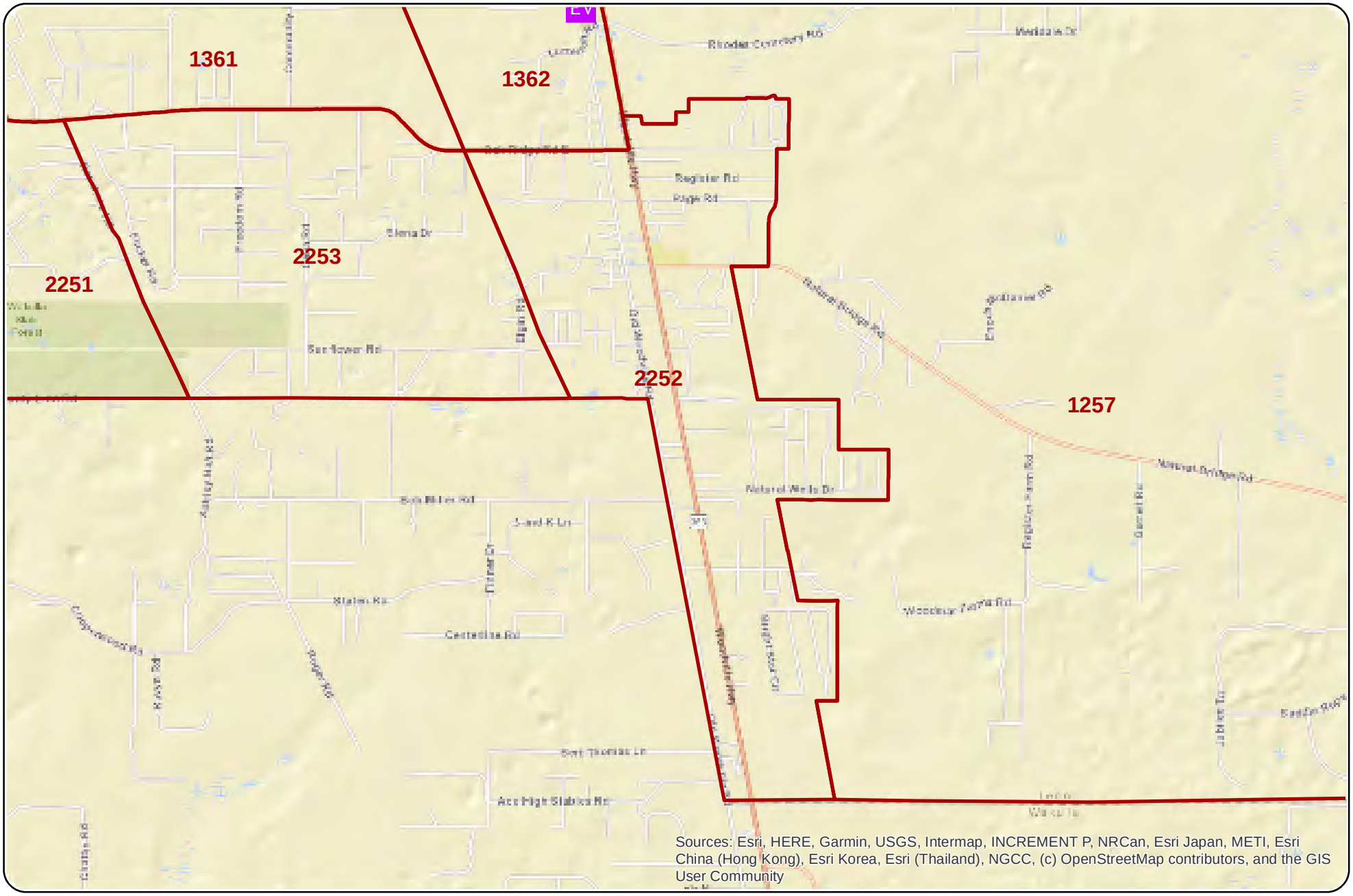

2252: Woodville Community Center

N
W E
S

This product has been compiled from the most accurate source data from Leon County and the Supervisor of Elections Office. However, this product is for reference purposes only and is not to be construed as a legal document or survey instrument.

Precinct: 2252
Votes at: Woodville Community Center

District Assignments for this precinct:

CC 2 / SB 2 / CNG 2 / SEN 3 / HSE 9/ CITY 0

(CITY 1= inside city limits, CITY 0= outside city limits)

MARK S. EARLEY
SUPERVISOR OF ELECTIONS
LEON COUNTY, FLORIDA

Map created by:
Johnny To
Demographics\GIS Manager
850-606-8683
www.LeonVotes.org

Date: 7/20/2020

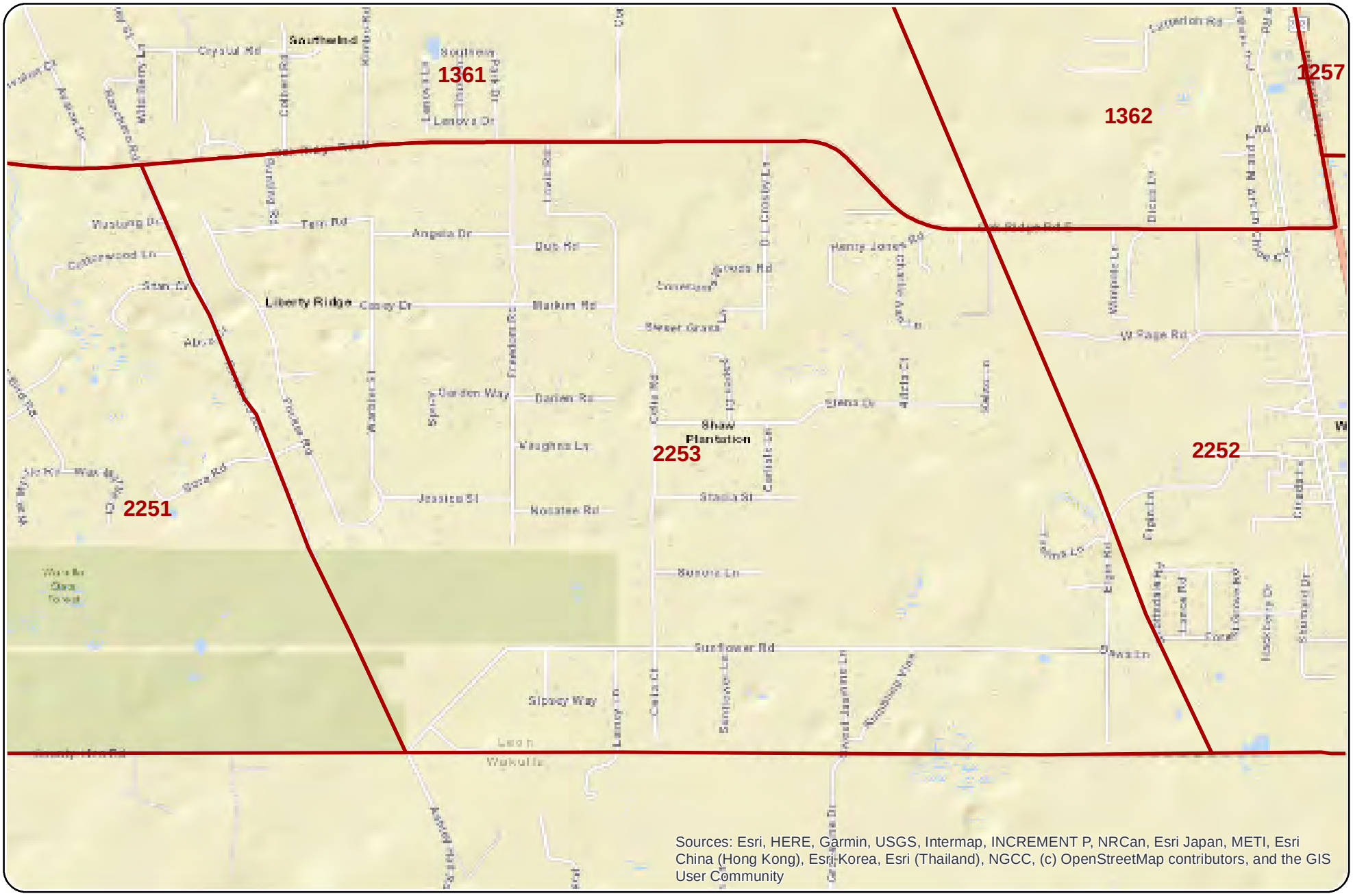

2253: Woodville Community Center

N
W E
S

This product has been compiled from the most accurate source data from Leon County and the Supervisor of Elections Office. However, this product is for reference purposes only and is not to be construed as a legal document or survey instrument.

Precinct: 2253
Votes at: Woodville Community Center

District Assignments for this precinct:

CC 2 / SB 2 / CNG 2 / SEN 3 / HSE 7/ CITY 0

(CITY 1= inside city limits, CITY 0= outside city limits)

MARK S. EARLEY
SUPERVISOR OF ELECTIONS
LEON COUNTY, FLORIDA

Map created by:
Johnny To
Demographics\GIS Manager
850-606-8683
www.LeonVotes.org

Date: 7/20/2020

2303: St. City Ministries

N
W E
S

This product has been compiled from the most accurate source data from Leon County and the Supervisor of Elections Office. However, this product is for reference purposes only and is not to be construed as a legal document or survey instrument.

Precinct: 2303
Votes at: St. City Ministries

District Assignments for this precinct:

CC 2 / SB 3 / CNG 5 / SEN 3 / HSE 8/ CITY 1

(CITY 1= inside city limits, CITY 0= outside city limits)

MARK S. EARLEY
SUPERVISOR OF ELECTIONS
LEON COUNTY, FLORIDA

Map created by:
Johnny To
Demographics\GIS Manager
850-606-8683
www.LeonVotes.org

Date: 7/20/2020

2305: Aquilina Howell Conference Center

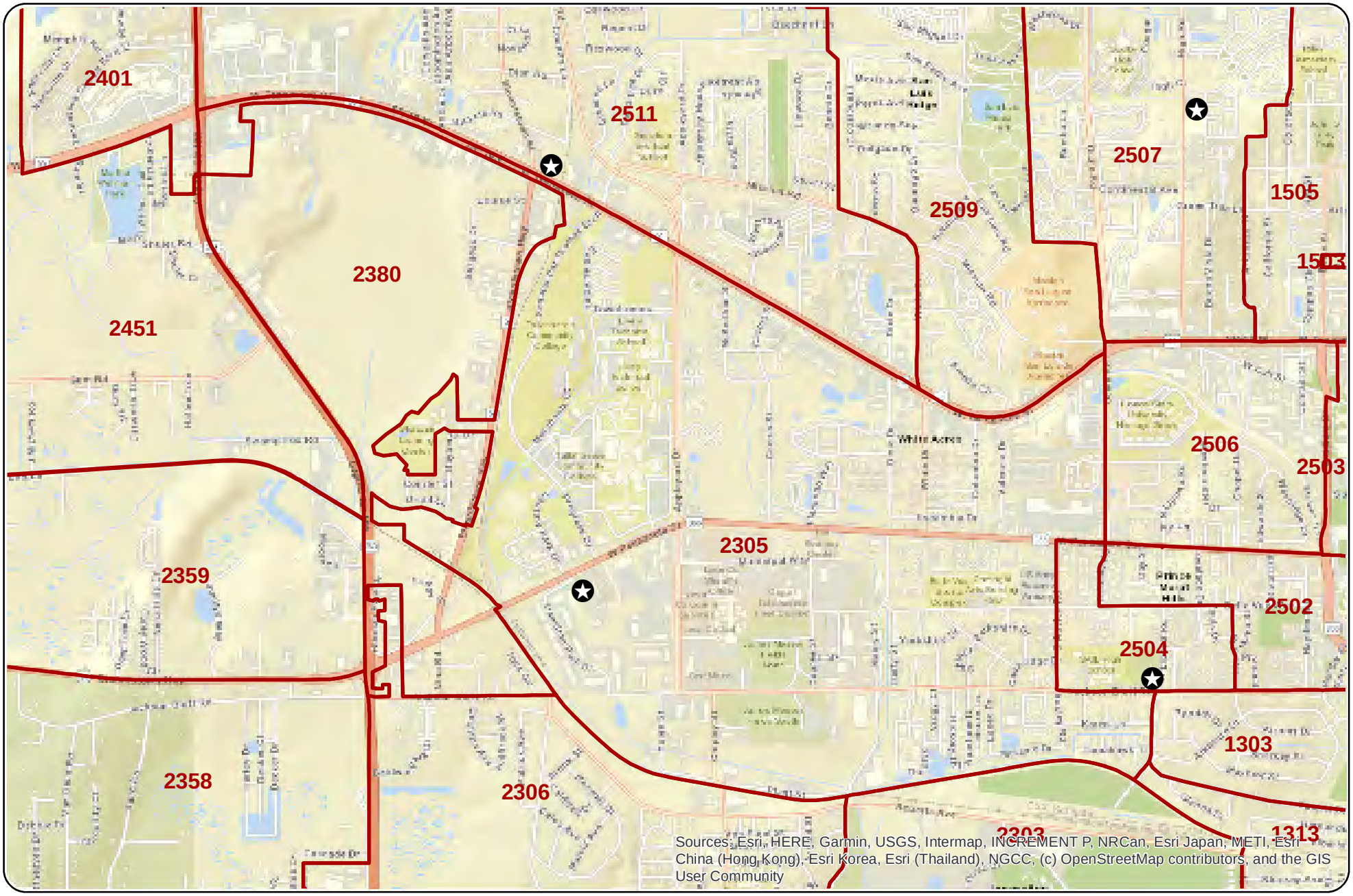

N
W E
S

This product has been compiled from the most accurate source data from Leon County and the Supervisor of Elections Office. However, this product is for reference purposes only and is not to be construed as a legal document or survey instrument.

Precinct: 2305
Votes at: Aquilina Howell Conference Center

District Assignments for this precinct:

CC 2 / SB 3 / CNG 5 / SEN 3 / HSE 8/ CITY 1

(CITY 1= inside city limits, CITY 0= outside city limits)

MARK S. EARLEY
SUPERVISOR OF ELECTIONS
LEON COUNTY, FLORIDA

Map created by:
Johnny To
Demographics\GIS Manager
850-606-8683
www.LeonVotes.org

Date: 7/20/2020

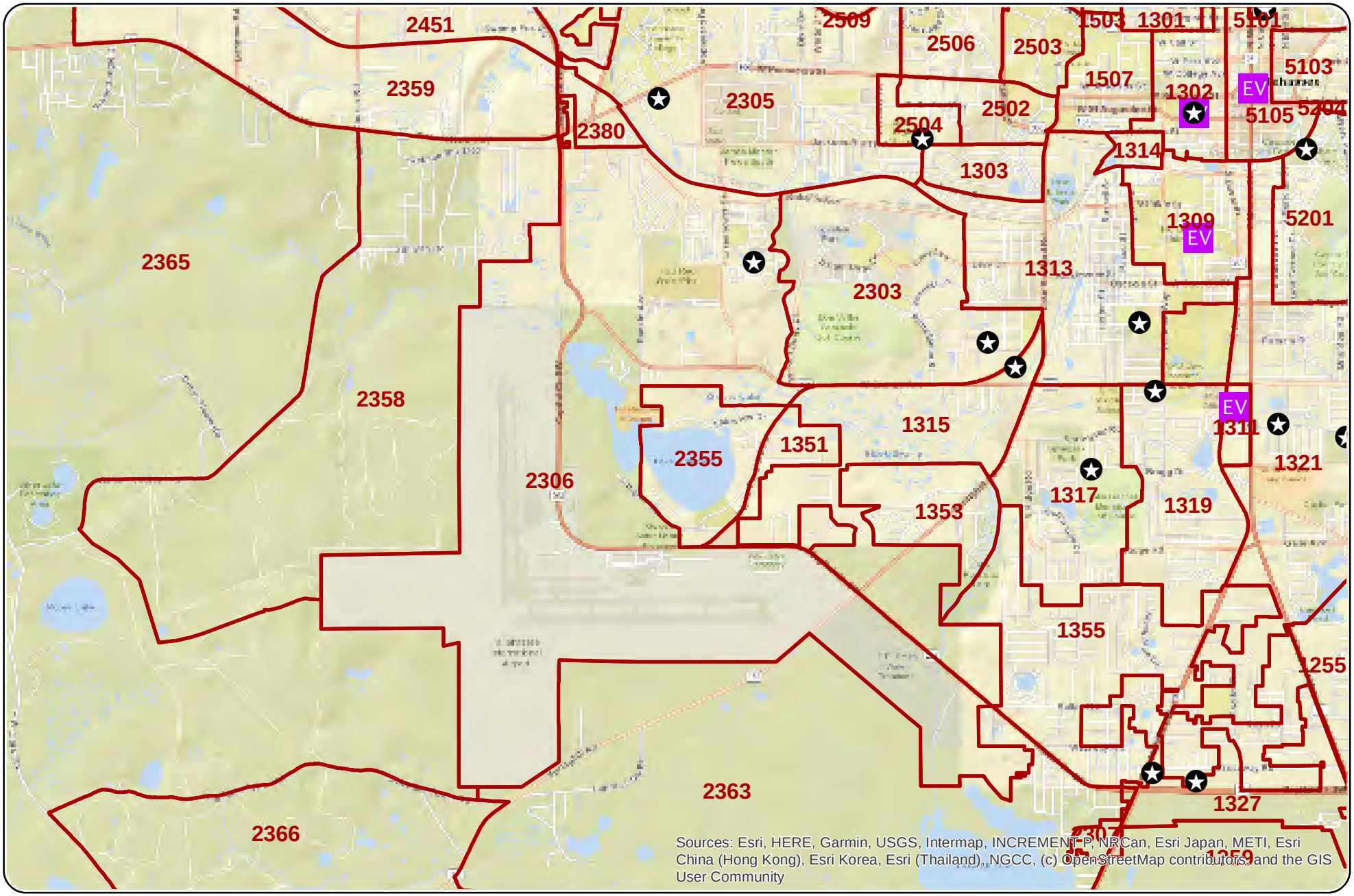

2306: Calvary the Cornerstone M.B. Church

N
W E
S

This product has been compiled from the most accurate source data from Leon County and the Supervisor of Elections Office. However, this product is for reference purposes only and is not to be construed as a legal document or survey instrument.

Precinct: 2306
Votes at: Calvary the Cornerstone M.B. Church

District Assignments for this precinct:

CC 2 / SB 3 / CNG 5 / SEN 3 / HSE 8/ CITY 1

(CITY 1= inside city limits, CITY 0= outside city limits)

MARK S. EARLEY
SUPERVISOR OF ELECTIONS
LEON COUNTY, FLORIDA

Map created by:
Johnny To
Demographics\GIS Manager
850-606-8683
www.LeonVotes.org

Date: 7/20/2020

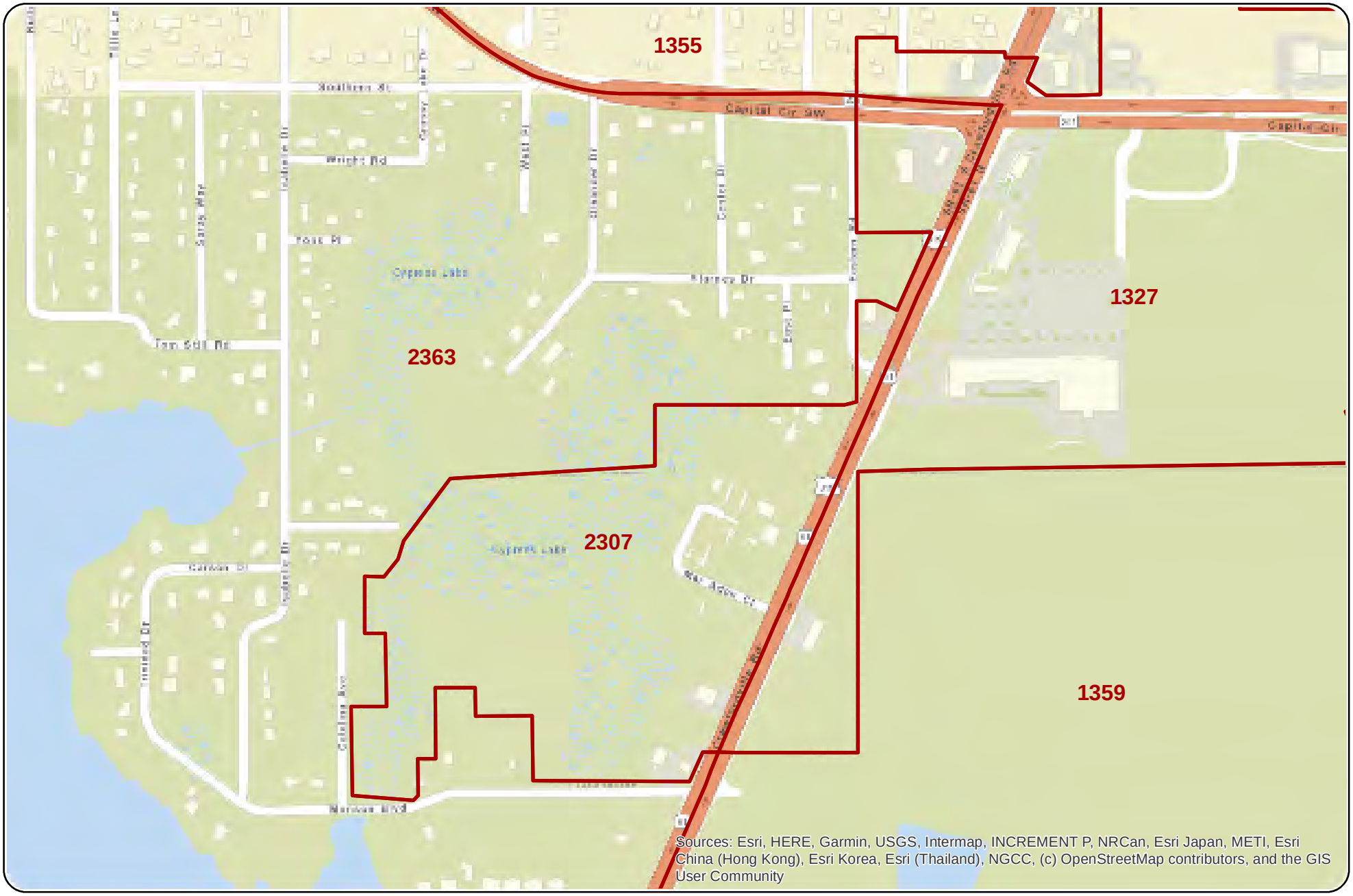

2307: Crossway Baptist Church

N
W E
S

This product has been compiled from the most accurate source data from Leon County and the Supervisor of Elections Office. However, this product is for reference purposes only and is not to be construed as a legal document or survey instrument.

Precinct: 2307
Votes at: Crossway Baptist Church

District Assignments for this precinct:

CC 2 / SB 3 / CNG 5 / SEN 3 / HSE 8/ CITY 1

(CITY 1= inside city limits, CITY 0= outside city limits)

MARK S. EARLEY
SUPERVISOR OF ELECTIONS
LEON COUNTY, FLORIDA

Map created by:
Johnny To
Demographics\GIS Manager
850-606-8683
www.LeonVotes.org

Date: 7/20/2020

2355: Jacob Chapel Baptist Church

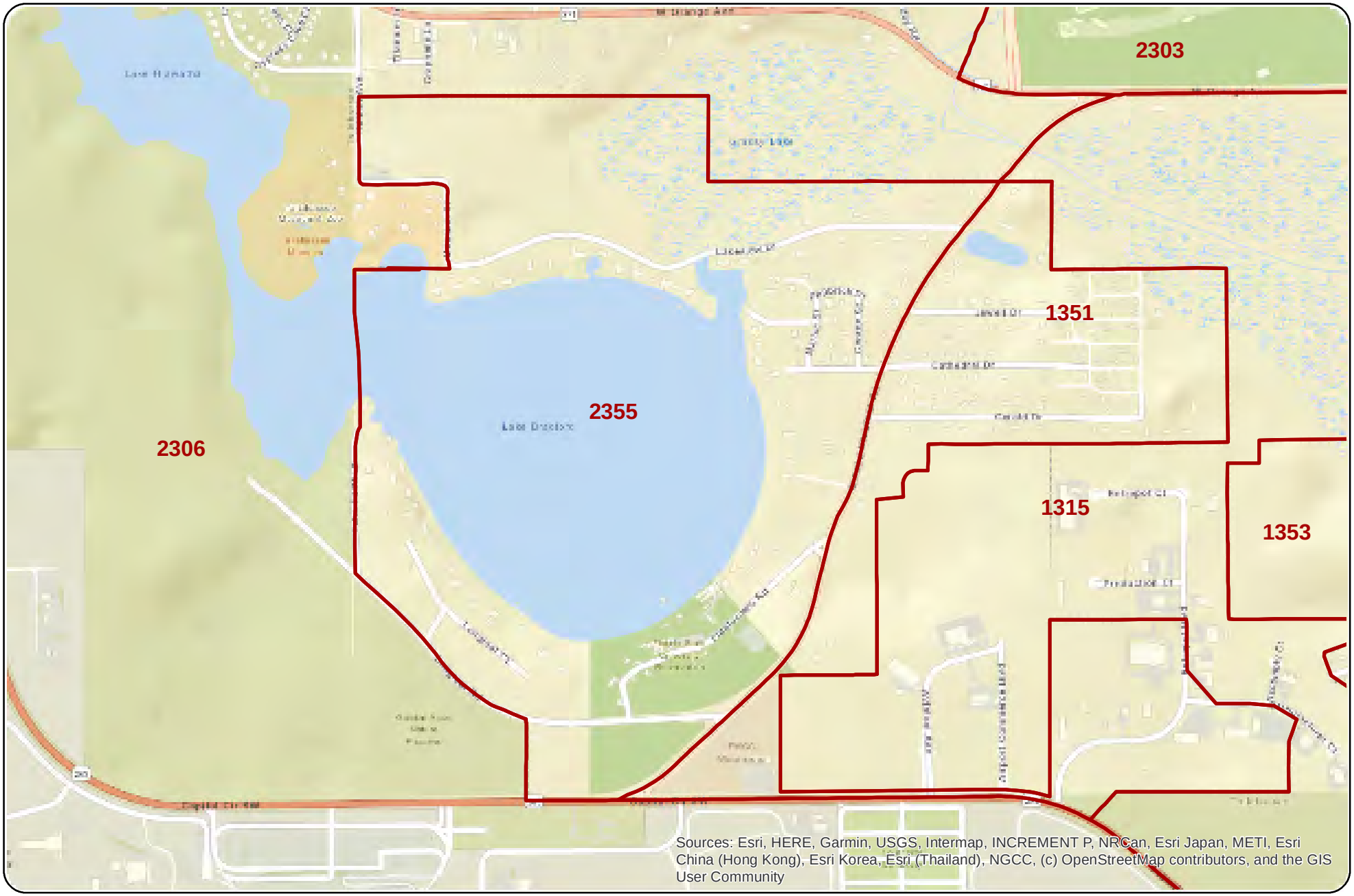

N
W E
S

This product has been compiled from the most accurate source data from Leon County and the Supervisor of Elections Office. However, this product is for reference purposes only and is not to be construed as a legal document or survey instrument.

Precinct: 2355
Votes at: Jacob Chapel Baptist Church

District Assignments for this precinct:

CC 2 / SB 3 / CNG 5 / SEN 3 / HSE 8/ CITY 0

(CITY 1= inside city limits, CITY 0= outside city limits)

MARK S. EARLEY
SUPERVISOR OF ELECTIONS
LEON COUNTY, FLORIDA

Map created by:
Johnny To
Demographics\GIS Manager
850-606-8683
www.LeonVotes.org

Date: 7/20/2020

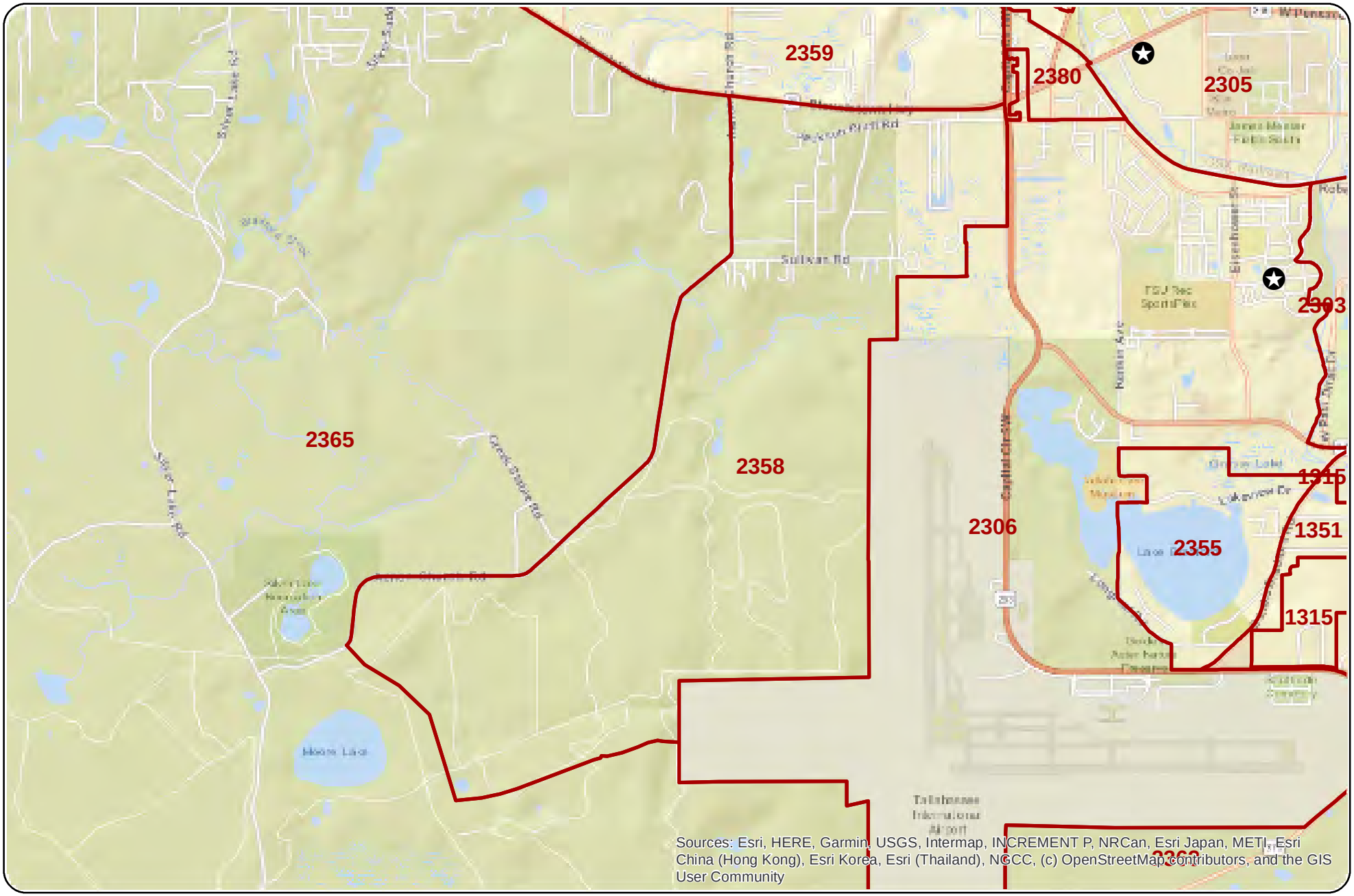

2358: Aquilina Howell Conference Center

N
W E
S

This product has been compiled from the most accurate source data from Leon County and the Supervisor of Elections Office. However, this product is for reference purposes only and is not to be construed as a legal document or survey instrument.

Precinct: 2358
Votes at: Aquilina Howell Conference Center

District Assignments for this precinct:

CC 2 / SB 3 / CNG 5 / SEN 3 / HSE 7/ CITY 0

(CITY 1= inside city limits, CITY 0= outside city limits)

MARK S. EARLEY
SUPERVISOR OF ELECTIONS
LEON COUNTY, FLORIDA

Map created by:
Johnny To
Demographics\GIS Manager
850-606-8683
www.LeonVotes.org

Date: 7/20/2020

2359: Bethel Methodist Church

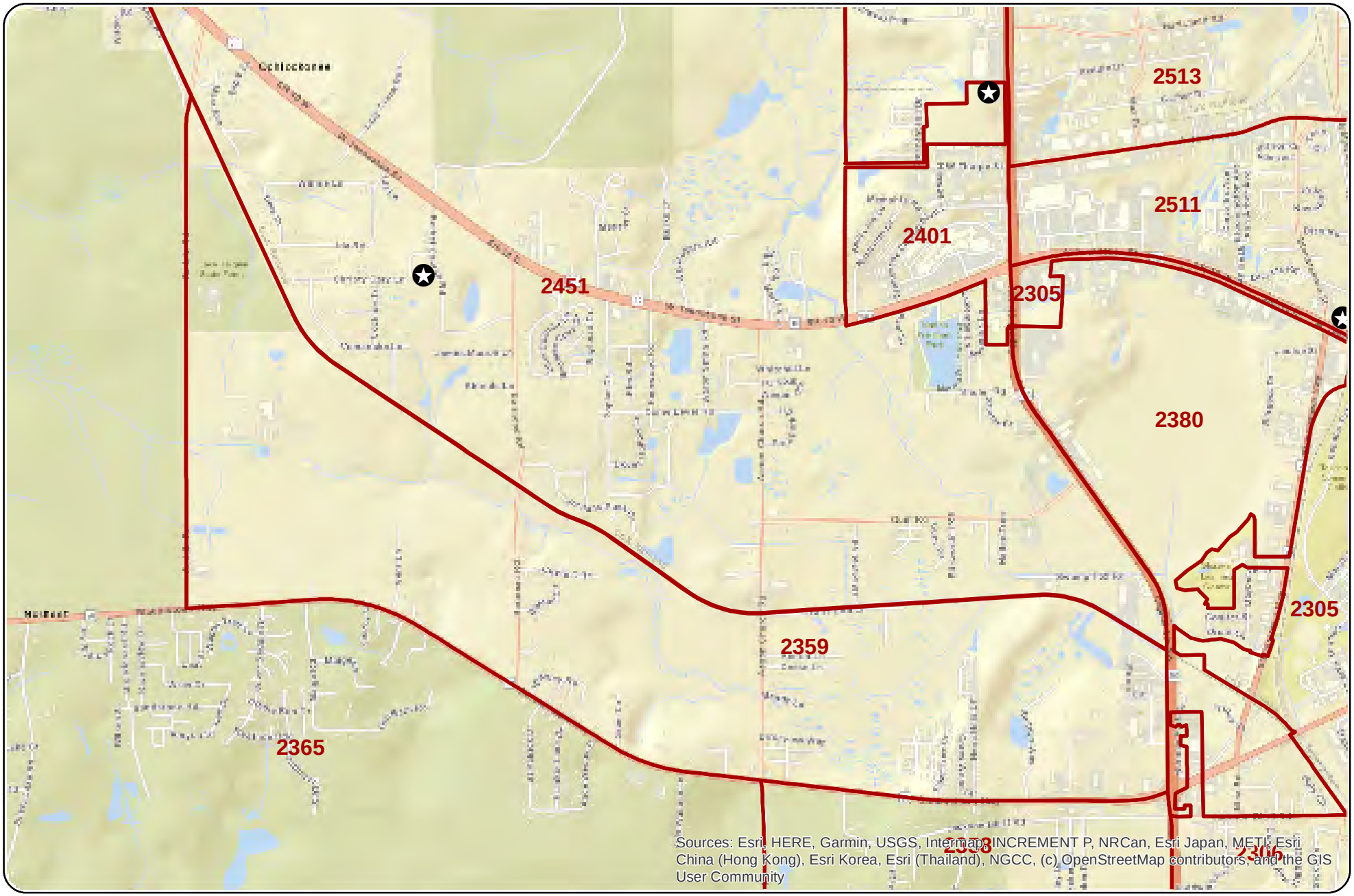

N
W E
S

This product has been compiled from the most accurate source data from Leon County and the Supervisor of Elections Office. However, this product is for reference purposes only and is not to be construed as a legal document or survey instrument.

Precinct: 2359
Votes at: Bethel Methodist Church

District Assignments for this precinct:

CC 2 / SB 3 / CNG 5 / SEN 3 / HSE 8/ CITY 0

(CITY 1= inside city limits, CITY 0= outside city limits)

MARK S. EARLEY
SUPERVISOR OF ELECTIONS
LEON COUNTY, FLORIDA

Map created by:
Johnny To
Demographics\GIS Manager
850-606-8683
www.LeonVotes.org

Date: 7/20/2020

2363: Crossway Baptist Church

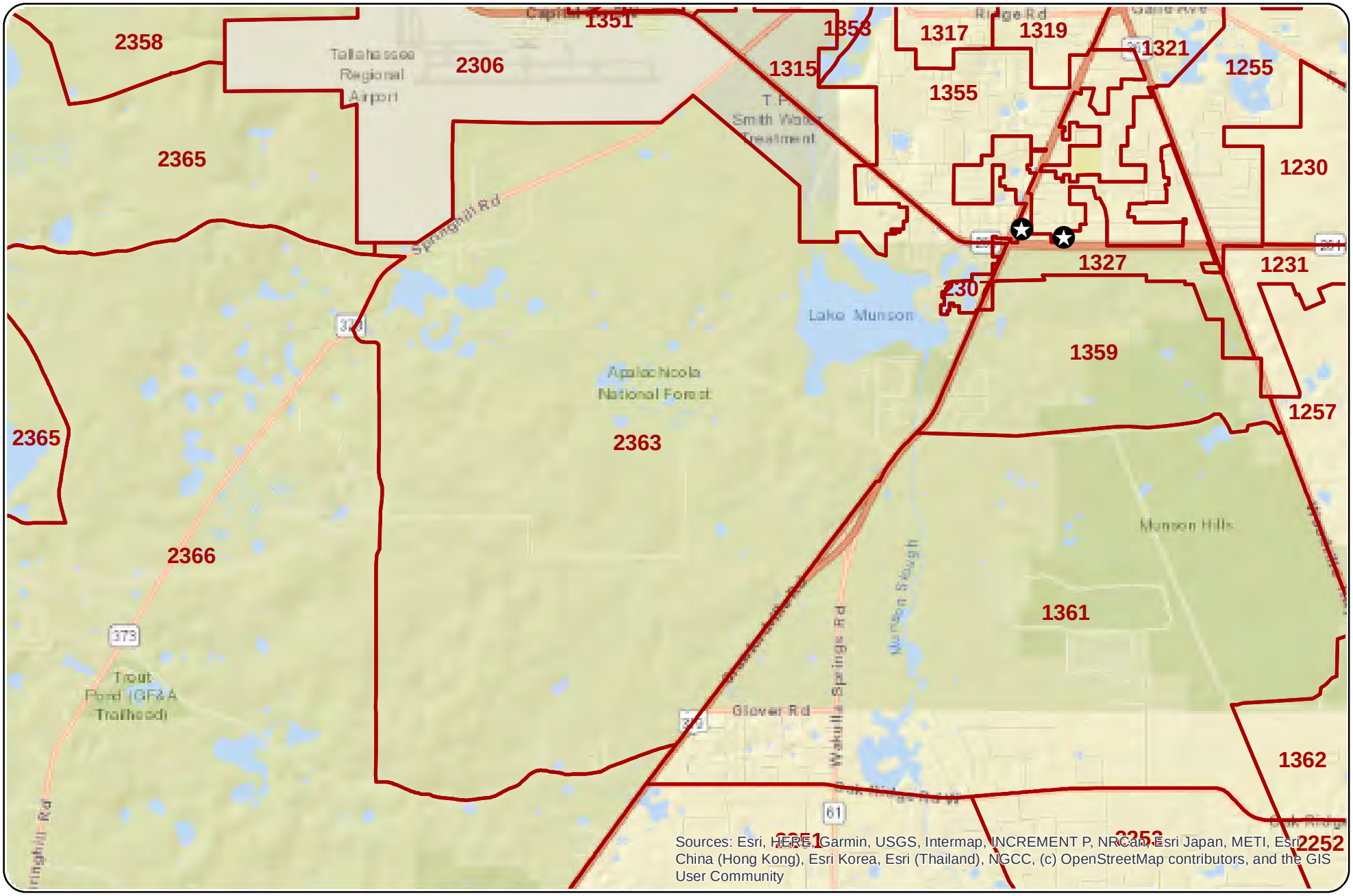

N
W E
S

This product has been compiled from the most accurate source data from Leon County and the Supervisor of Elections Office. However, this product is for reference purposes only and is not to be construed as a legal document or survey instrument.

Precinct: 2363
Votes at: Crossway Baptist Church

District Assignments for this precinct:

CC 2 / SB 3 / CNG 5 / SEN 3 / HSE 8/ CITY 0

(CITY 1= inside city limits, CITY 0= outside city limits)

MARK S. EARLEY
SUPERVISOR OF ELECTIONS
LEON COUNTY, FLORIDA

Map created by:
Johnny To
Demographics\GIS Manager
850-606-8683
www.LeonVotes.org

Date: 7/20/2020

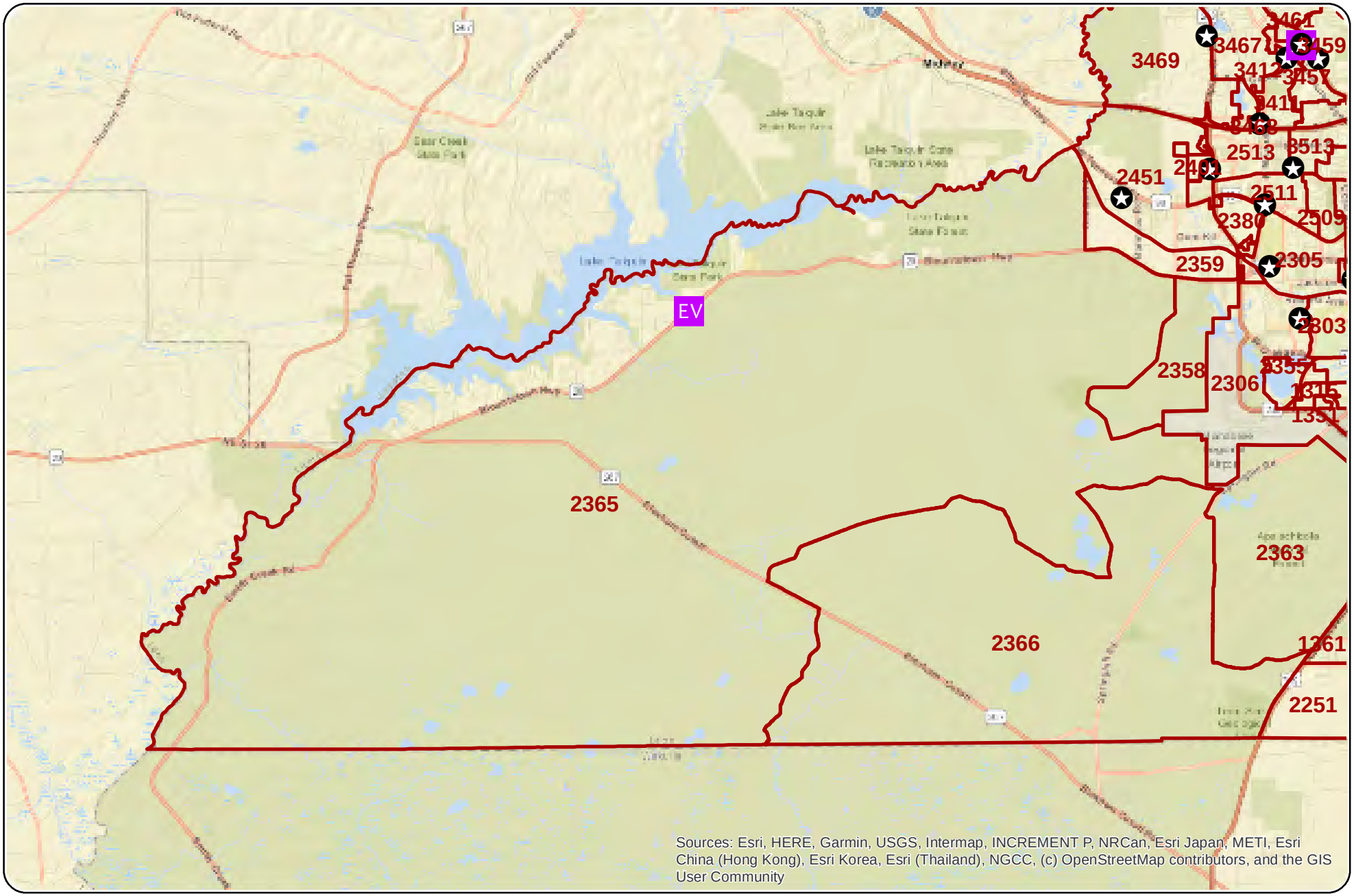

2365: Fort Braden Community Center

N
W E
S

This product has been compiled from the most accurate source data from Leon County and the Supervisor of Elections Office. However, this product is for reference purposes only and is not to be construed as a legal document or survey instrument.

Precinct: 2365
Votes at: Fort Braden Community Center

District Assignments for this precinct:

CC 2 / SB 3 / CNG 5 / SEN 3 / HSE 7/ CITY 0

(CITY 1= inside city limits, CITY 0= outside city limits)

MARK S. EARLEY
SUPERVISOR OF ELECTIONS
LEON COUNTY, FLORIDA

Map created by:
Johnny To
Demographics\GIS Manager
850-606-8683
www.LeonVotes.org

Date: 7/20/2020

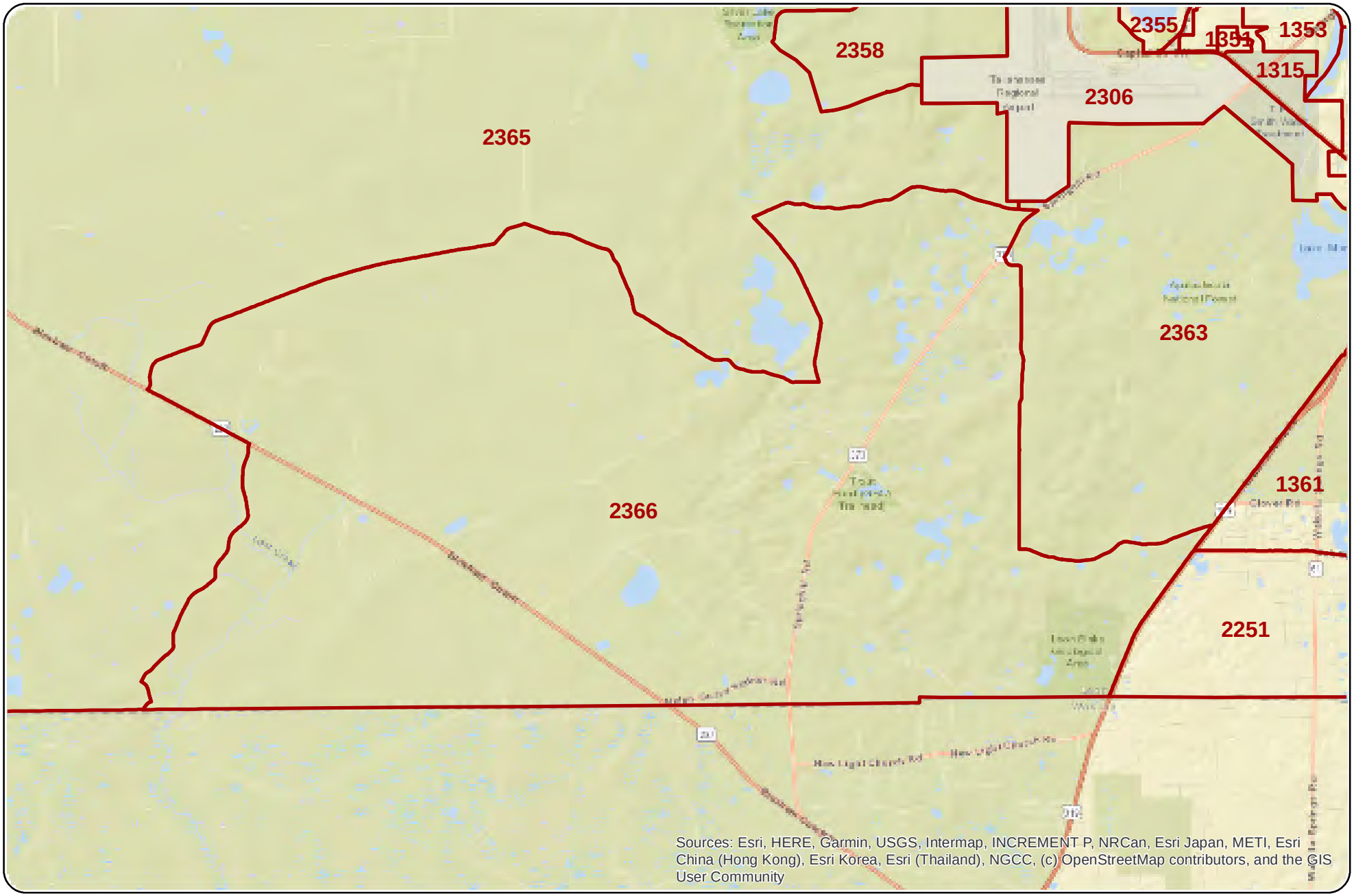

2366: Crossway Baptist Church

N
W E
S

This product has been compiled from the most accurate source data from Leon County and the Supervisor of Elections Office. However, this product is for reference purposes only and is not to be construed as a legal document or survey instrument.

Precinct: 2366
Votes at: Crossway Baptist Church

District Assignments for this precinct:

CC 2 / SB 3 / CNG 5 / SEN 3 / HSE 7/ CITY 0

(CITY 1= inside city limits, CITY 0= outside city limits)

MARK S. EARLEY
SUPERVISOR OF ELECTIONS
LEON COUNTY, FLORIDA

Map created by:
Johnny To
Demographics\GIS Manager
850-606-8683
www.LeonVotes.org

Date: 7/20/2020

2380: Generations Church

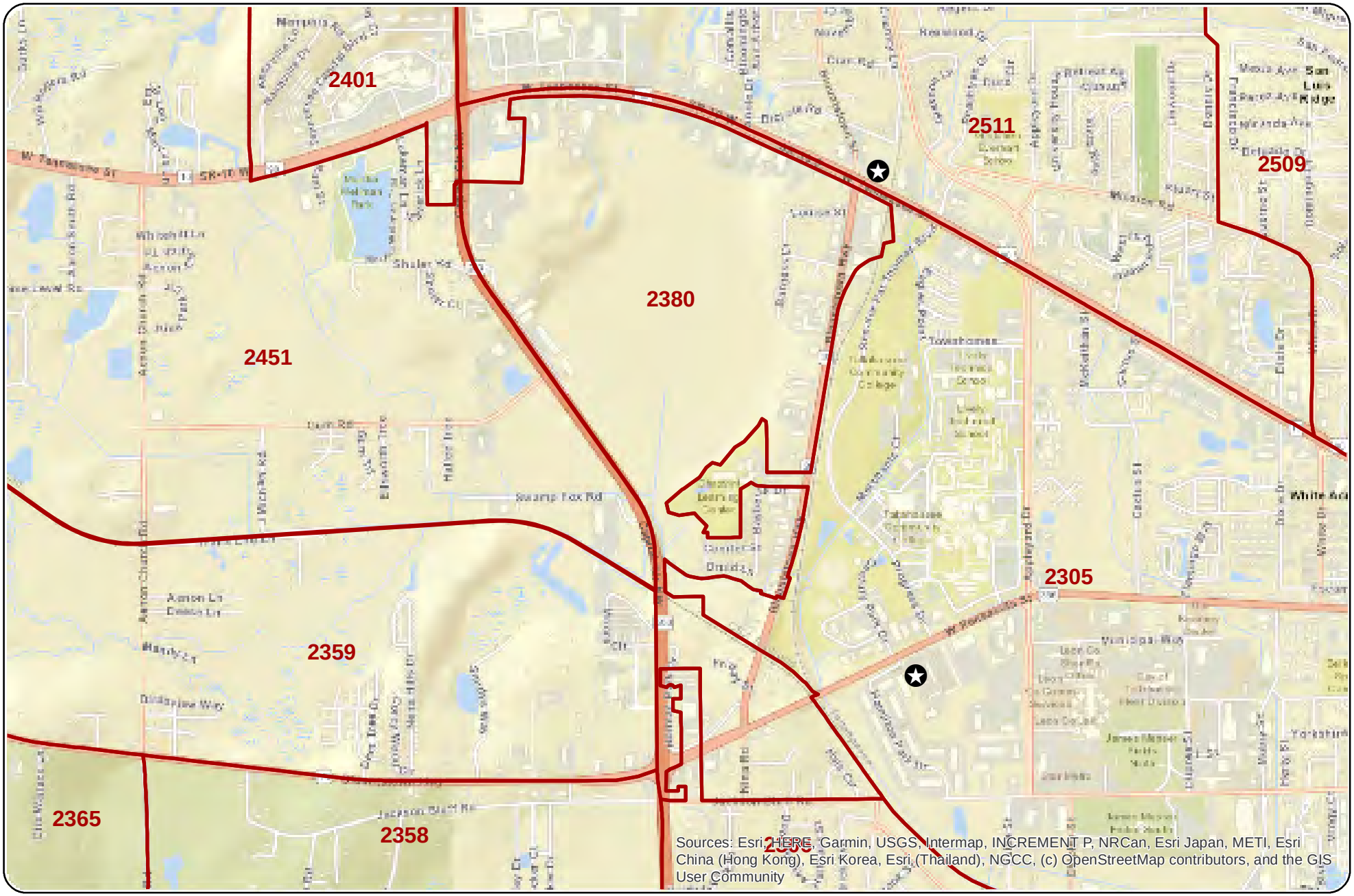

N
W E
S

This product has been compiled from the most accurate source data from Leon County and the Supervisor of Elections Office. However, this product is for reference purposes only and is not to be construed as a legal document or survey instrument.

Precinct: 2380
Votes at: Generations Church

District Assignments for this precinct:

CC 2 / SB 3 / CNG 5 / SEN 3 / HSE 8/ CITY 0

(CITY 1= inside city limits, CITY 0= outside city limits)

MARK S. EARLEY
SUPERVISOR OF ELECTIONS
LEON COUNTY, FLORIDA

Map created by:
Johnny To
Demographics\GIS Manager
850-606-8683
www.LeonVotes.org

Date: 7/20/2020

2401: Moose Lodge

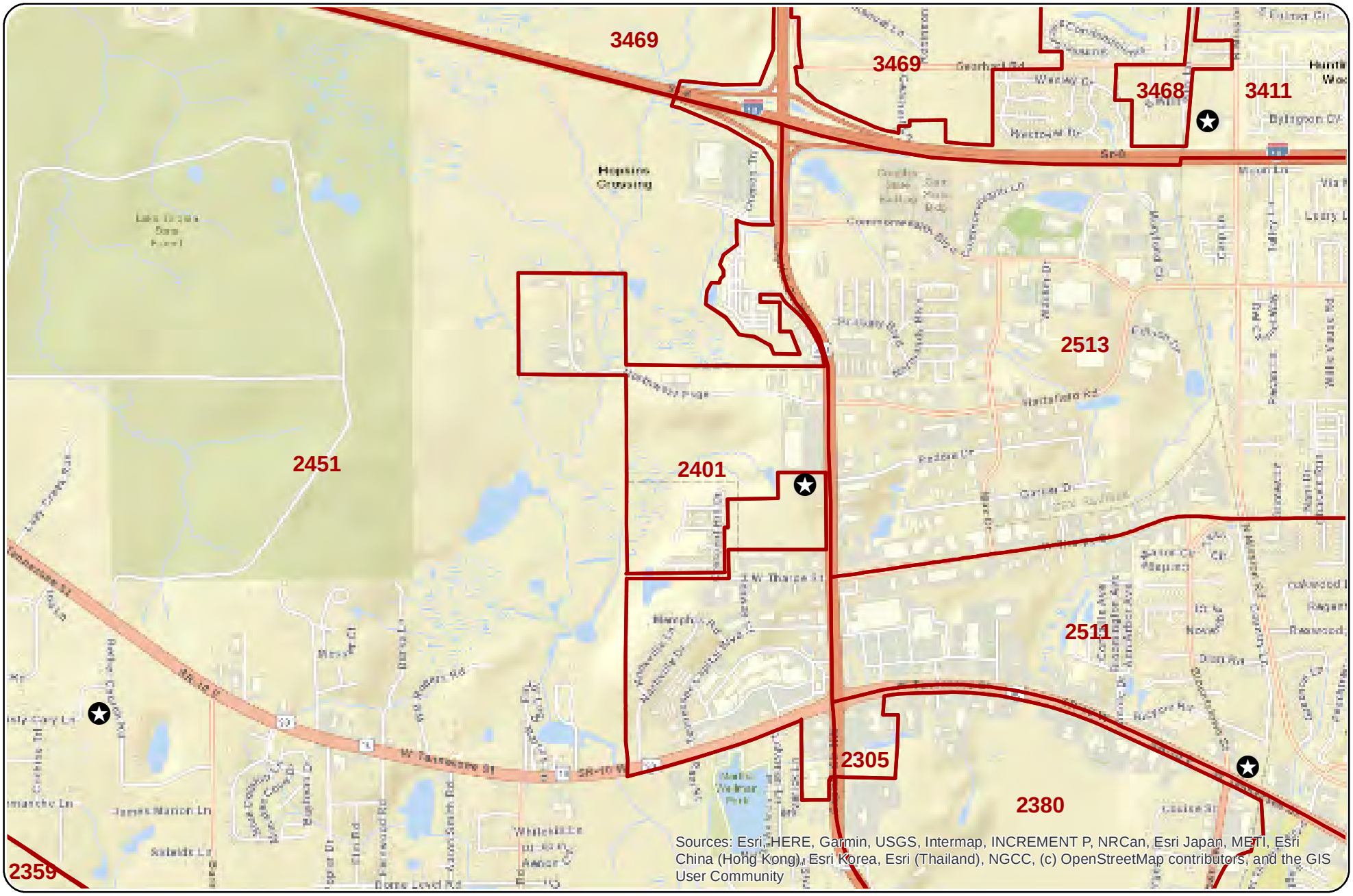

N
W E
S

This product has been compiled from the most accurate source data from Leon County and the Supervisor of Elections Office. However, this product is for reference purposes only and is not to be construed as a legal document or survey instrument.

Precinct: 2401
Votes at: Moose Lodge

District Assignments for this precinct:

CC 2 / SB 4 / CNG 5 / SEN 3 / HSE 8/ CITY 1

(CITY 1= inside city limits, CITY 0= outside city limits)

MARK S. EARLEY
SUPERVISOR OF ELECTIONS
LEON COUNTY, FLORIDA

Map created by:
Johnny To
Demographics\GIS Manager
850-606-8683
www.LeonVotes.org

Date: 7/20/2020

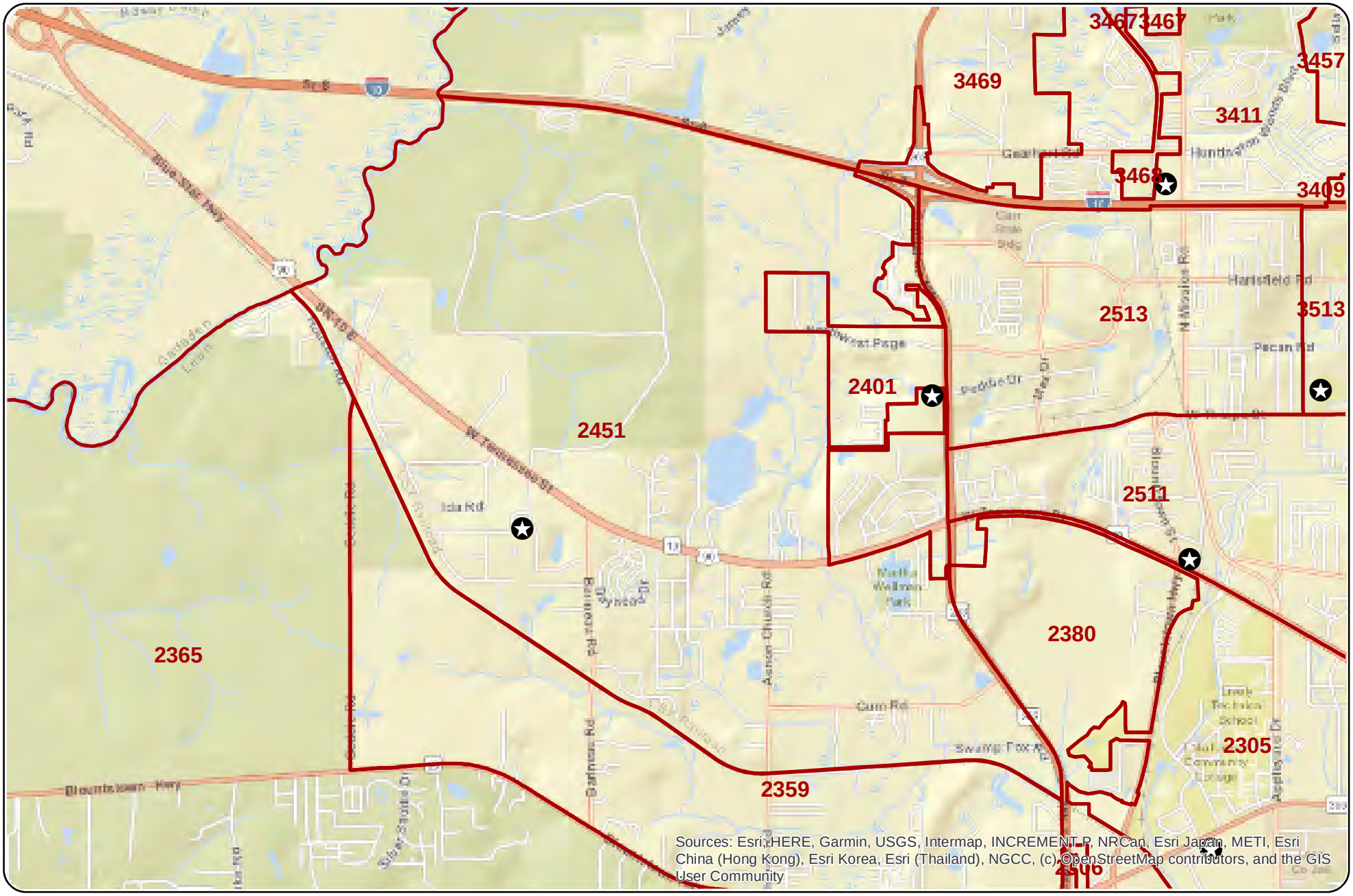

2451: Bethel Methodist Church

N
W E
S

This product has been compiled from the most accurate source data from Leon County and the Supervisor of Elections Office. However, this product is for reference purposes only and is not to be construed as a legal document or survey instrument.

Precinct: 2451
Votes at: Bethel Methodist Church

District Assignments for this precinct:

CC 2 / SB 4 / CNG 5 / SEN 3 / HSE 8/ CITY 0

(CITY 1= inside city limits, CITY 0= outside city limits)

MARK S. EARLEY
SUPERVISOR OF ELECTIONS
LEON COUNTY, FLORIDA

Map created by:
Johnny To
Demographics\GIS Manager
850-606-8683
www.LeonVotes.org

Date: 7/20/2020

2502: Palmer Munroe Teen Center

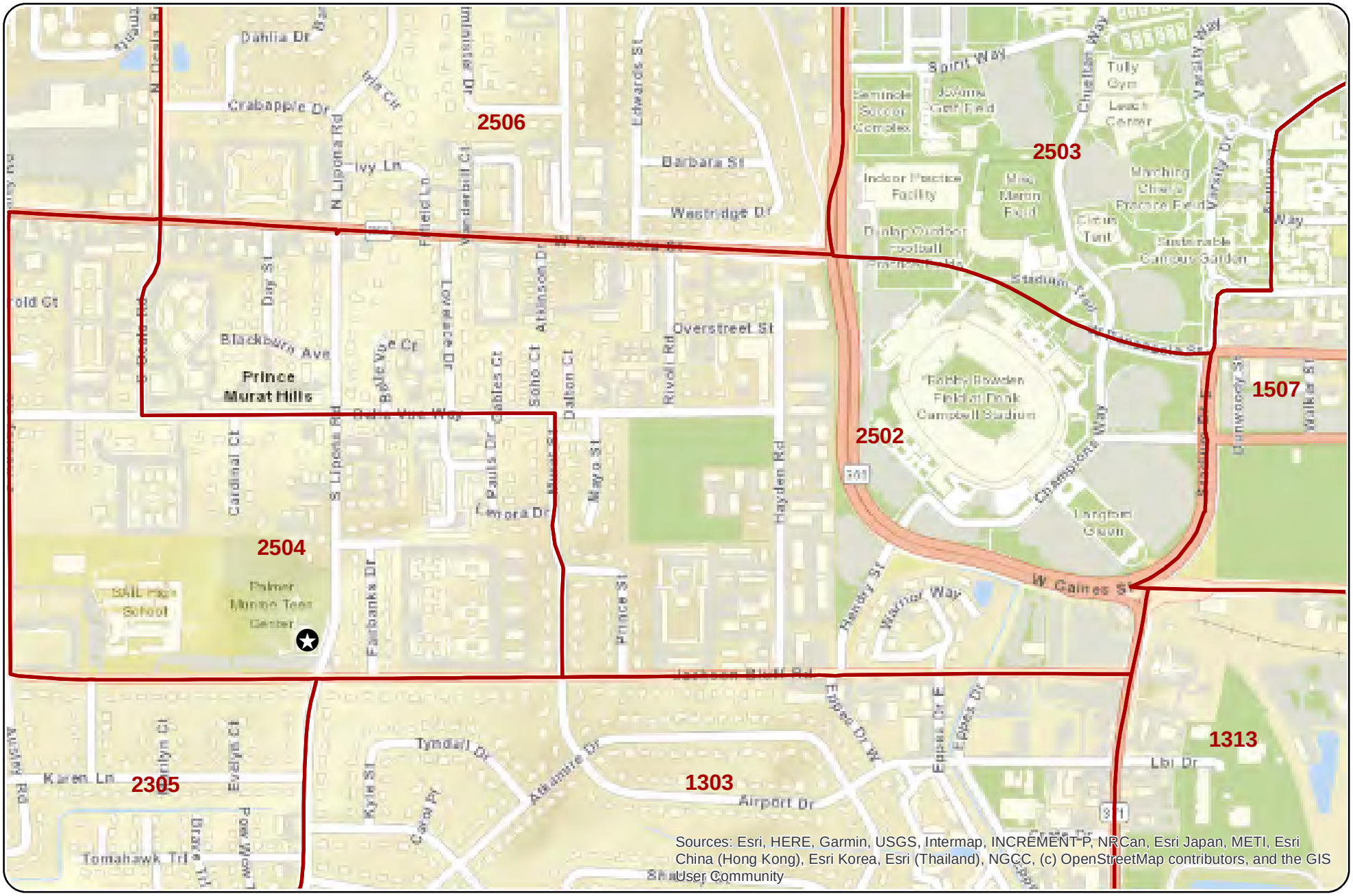

N
W E
S

This product has been compiled from the most accurate source data from Leon County and the Supervisor of Elections Office. However, this product is for reference purposes only and is not to be construed as a legal document or survey instrument.

Precinct: 2502
Votes at: Palmer Munroe Teen Center

District Assignments for this precinct:

CC 2 / SB 5 / CNG 2 / SEN 3 / HSE 8/ CITY 1

(CITY 1= inside city limits, CITY 0= outside city limits)

MARK S. EARLEY
SUPERVISOR OF ELECTIONS
LEON COUNTY, FLORIDA

Map created by:
Johnny To
Demographics\GIS Manager
850-606-8683
www.LeonVotes.org

Date: 7/20/2020

2503: FSU Tucker Center (East Entrance)

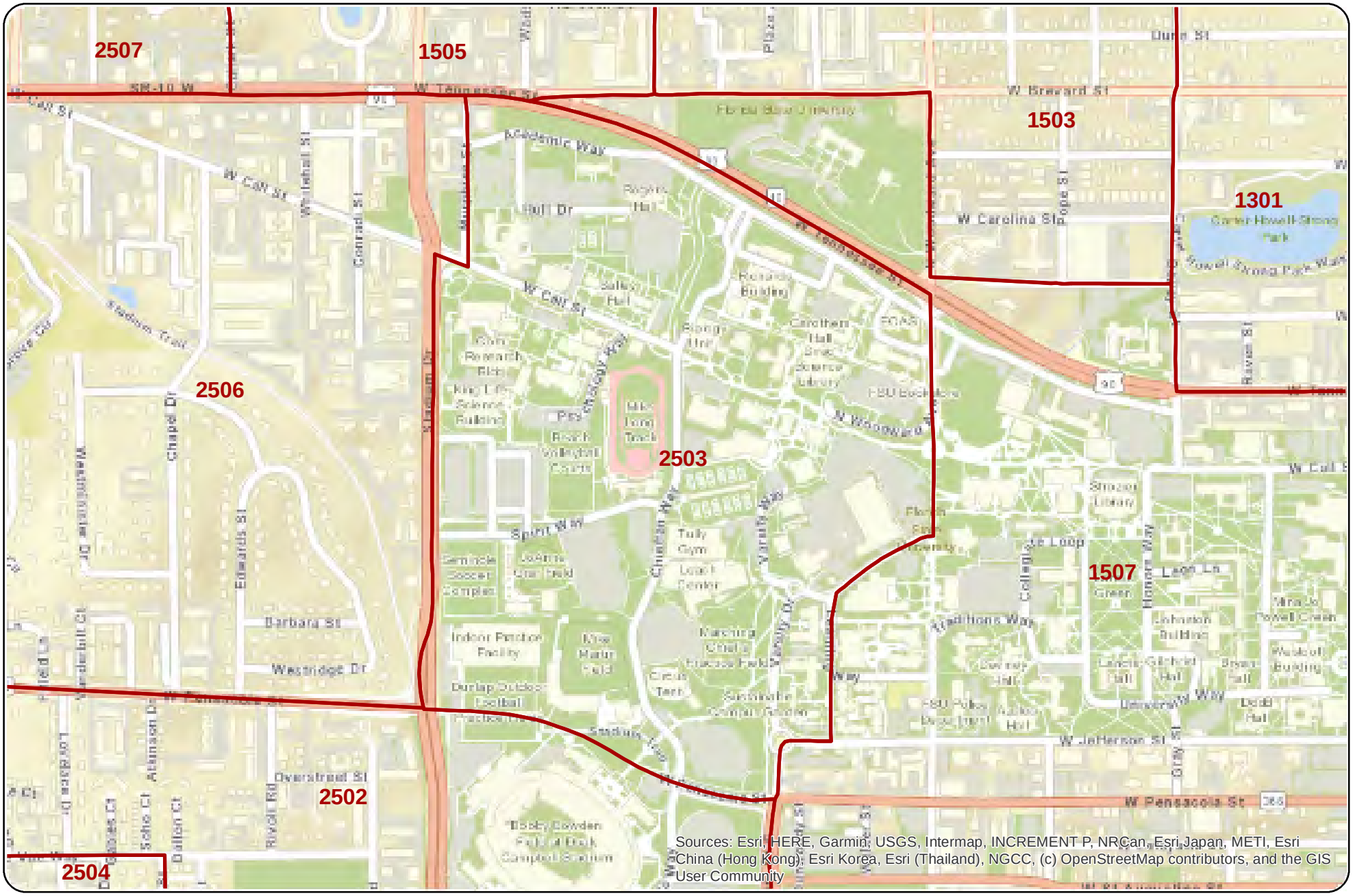

N
W E
S

This product has been compiled from the most accurate source data from Leon County and the Supervisor of Elections Office. However, this product is for reference purposes only and is not to be construed as a legal document or survey instrument.

Precinct: 2503
Votes at: FSU Tucker Center (East Entrance)

District Assignments for this precinct:

CC 2 / SB 5 / CNG 2 / SEN 3 / HSE 9/ CITY 1

(CITY 1= inside city limits, CITY 0= outside city limits)

MARK S. EARLEY
SUPERVISOR OF ELECTIONS
LEON COUNTY, FLORIDA

Map created by:
Johnny To
Demographics\GIS Manager
850-606-8683
www.LeonVotes.org

Date: 7/20/2020

2504: Palmer Munroe Teen Center

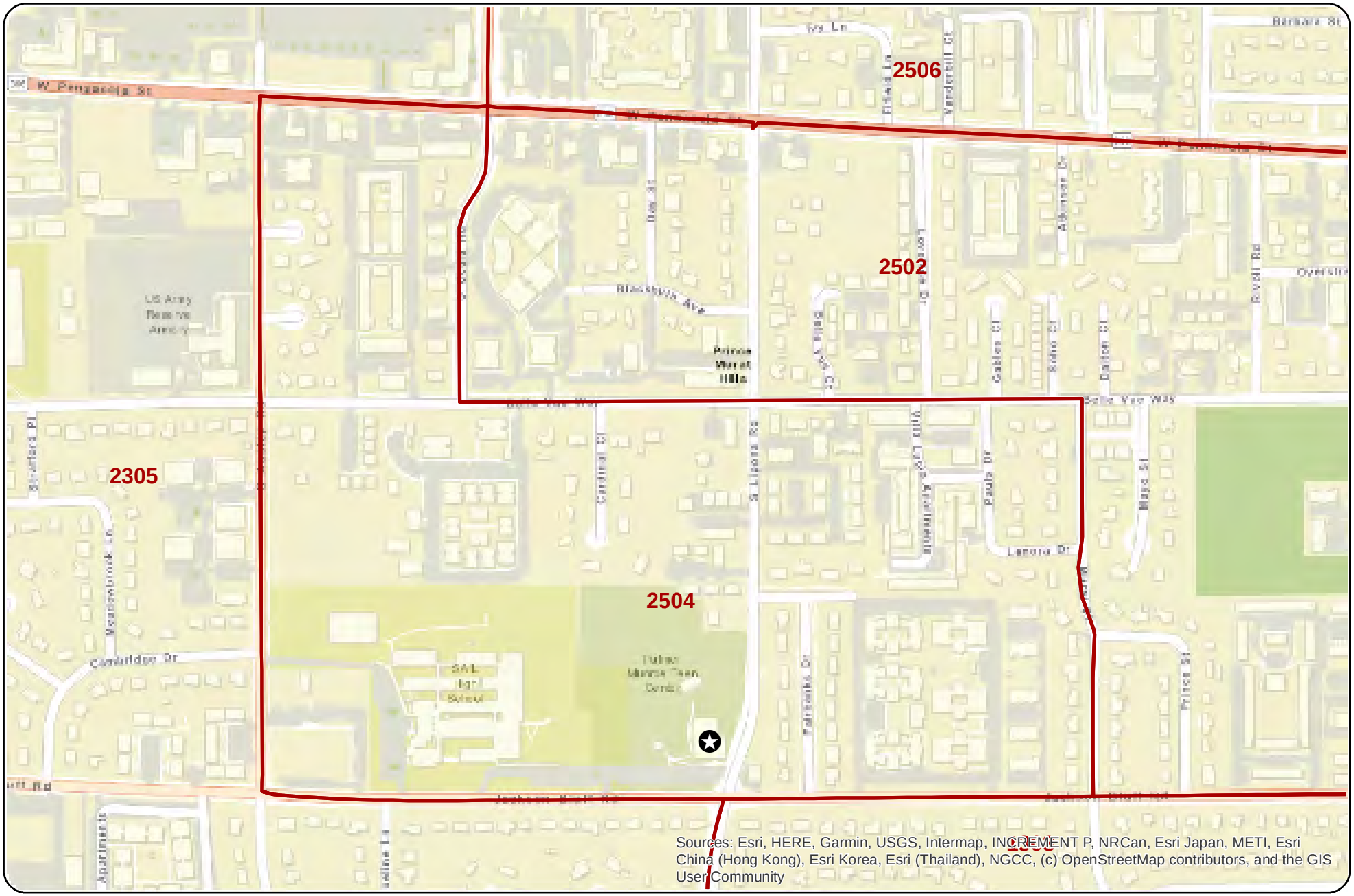

N
W E
S

This product has been compiled from the most accurate source data from Leon County and the Supervisor of Elections Office. However, this product is for reference purposes only and is not to be construed as a legal document or survey instrument.

Precinct: 2504
Votes at: Palmer Munroe Teen Center

District Assignments for this precinct:

CC 2 / SB 5 / CNG 5 / SEN 3 / HSE 8/ CITY 1

(CITY 1= inside city limits, CITY 0= outside city limits)

MARK S. EARLEY
SUPERVISOR OF ELECTIONS
LEON COUNTY, FLORIDA

Map created by:
Johnny To
Demographics\GIS Manager
850-606-8683
www.LeonVotes.org

Date: 7/20/2020

2506: Palmer Munroe Teen Center

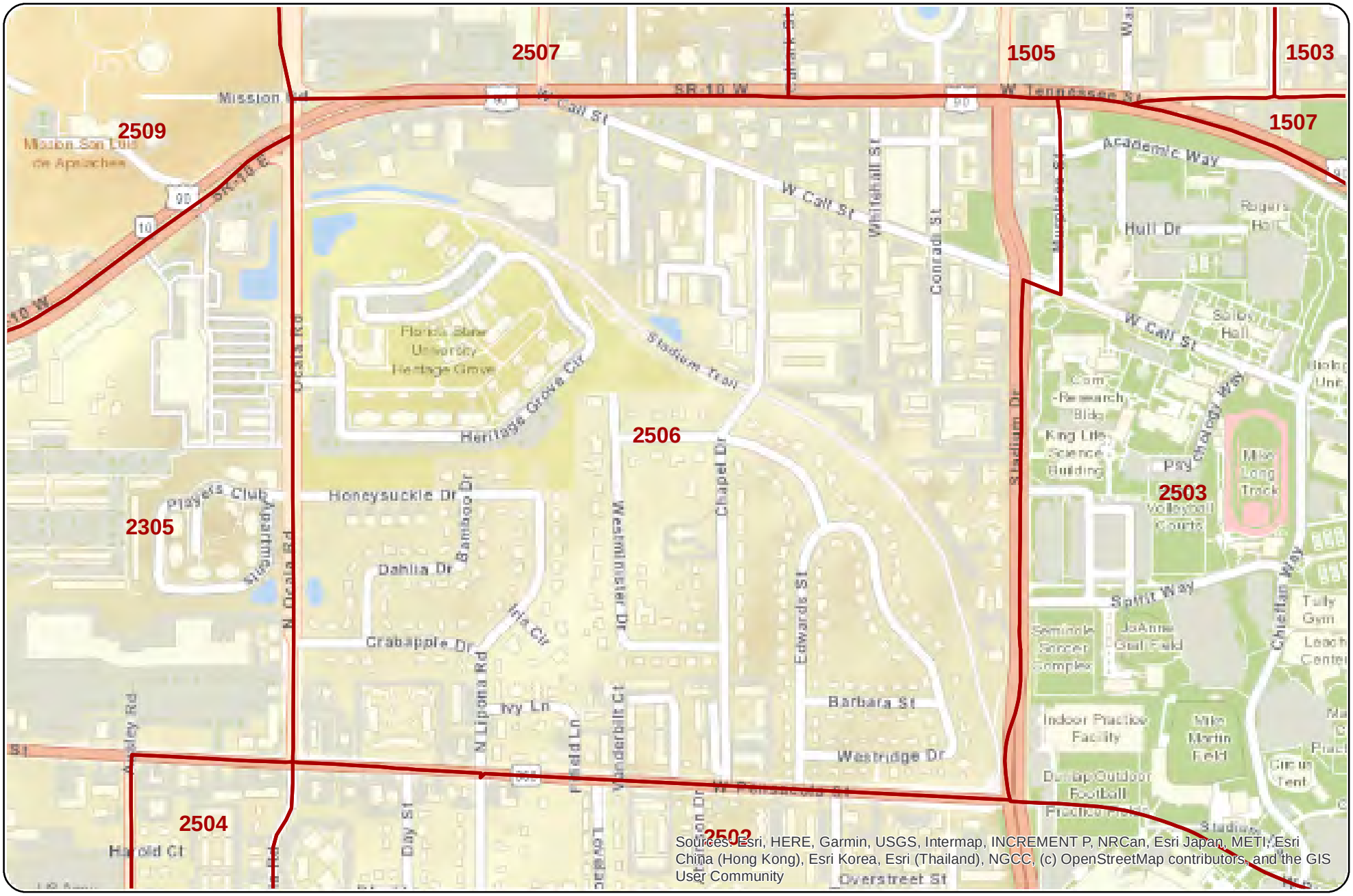

N
W E
S

This product has been compiled from the most accurate source data from Leon County and the Supervisor of Elections Office. However, this product is for reference purposes only and is not to be construed as a legal document or survey instrument.

Precinct: 2506
Votes at: Palmer Munroe Teen Center

District Assignments for this precinct:

CC 2 / SB 5 / CNG 2 / SEN 3 / HSE 9/ CITY 1

(CITY 1= inside city limits, CITY 0= outside city limits)

MARK S. EARLEY
SUPERVISOR OF ELECTIONS
LEON COUNTY, FLORIDA

Map created by:
Johnny To
Demographics\GIS Manager
850-606-8683
www.LeonVotes.org

Date: 7/20/2020

2507: Truth Gatherers Dream Center

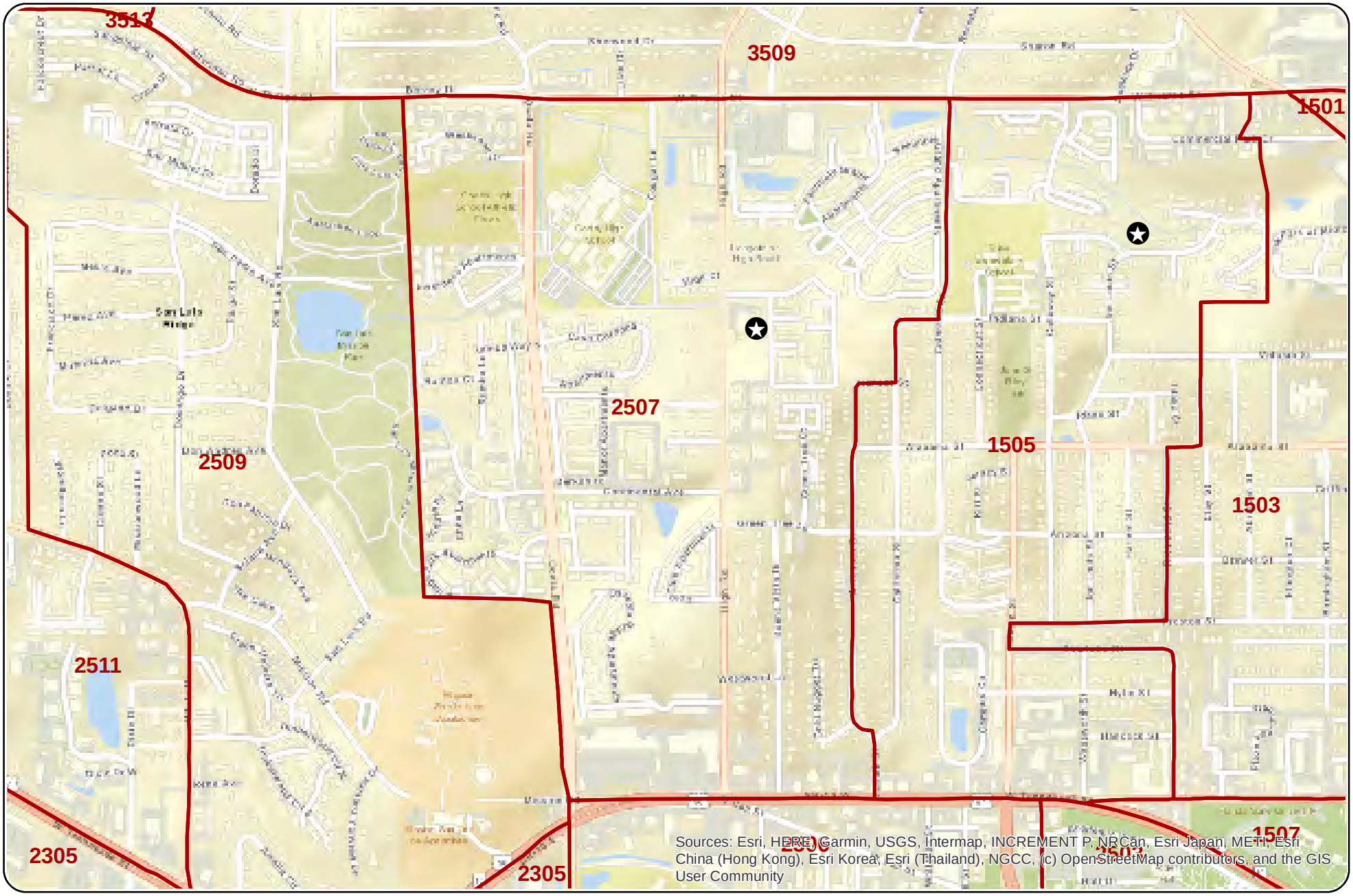

N
W E
S

This product has been compiled from the most accurate source data from Leon County and the Supervisor of Elections Office. However, this product is for reference purposes only and is not to be construed as a legal document or survey instrument.

Precinct: 2507
Votes at: Truth Gatherers Dream Center

District Assignments for this precinct:

CC 2 / SB 5 / CNG 5 / SEN 3 / HSE 8/ CITY 1

(CITY 1= inside city limits, CITY 0= outside city limits)

MARK S. EARLEY
SUPERVISOR OF ELECTIONS
LEON COUNTY, FLORIDA

Map created by:
Johnny To
Demographics\GIS Manager
850-606-8683
www.LeonVotes.org

Date: 7/20/2020

2509: ALARM International Ministries

N
W E
S

This product has been compiled from the most accurate source data from Leon County and the Supervisor of Elections Office. However, this product is for reference purposes only and is not to be construed as a legal document or survey instrument.

Precinct: 2509
Votes at: ALARM International Ministries

District Assignments for this precinct:

CC 2 / SB 5 / CNG 5 / SEN 3 / HSE 8/ CITY 1

(CITY 1= inside city limits, CITY 0= outside city limits)

MARK S. EARLEY
SUPERVISOR OF ELECTIONS
LEON COUNTY, FLORIDA

Map created by:
Johnny To
Demographics\GIS Manager
850-606-8683
www.LeonVotes.org

Date: 7/20/2020

2511: Generations Church

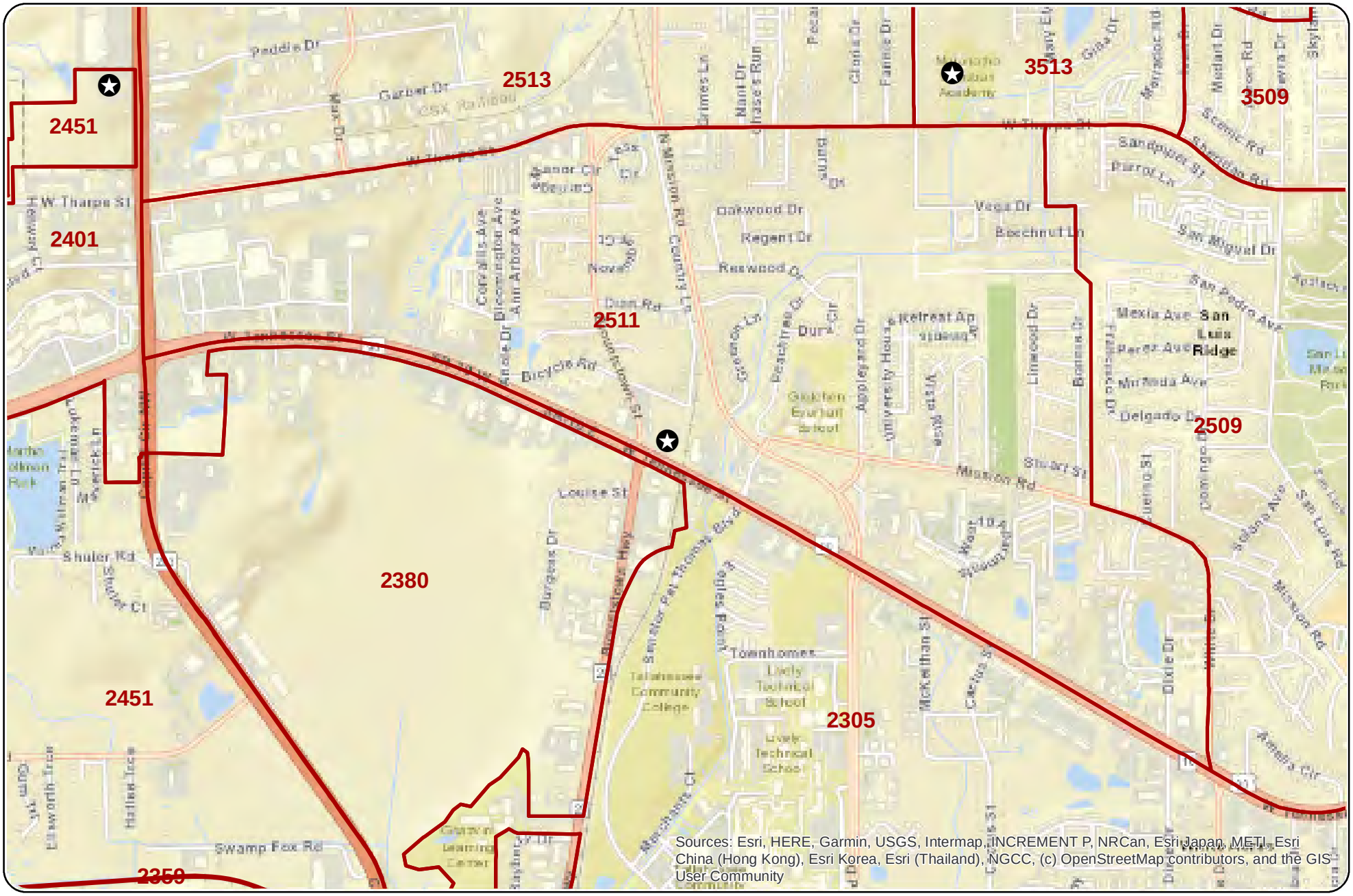

N
W E
S

This product has been compiled from the most accurate source data from Leon County and the Supervisor of Elections Office. However, this product is for reference purposes only and is not to be construed as a legal document or survey instrument.

Precinct: 2511
Votes at: Generations Church

District Assignments for this precinct:

CC 2 / SB 5 / CNG 5 / SEN 3 / HSE 8/ CITY 1

(CITY 1= inside city limits, CITY 0= outside city limits)

MARK S. EARLEY
SUPERVISOR OF ELECTIONS
LEON COUNTY, FLORIDA

Map created by:
Johnny To
Demographics\GIS Manager
850-606-8683
www.LeonVotes.org

Date: 7/20/2020

2513: Moose Lodge

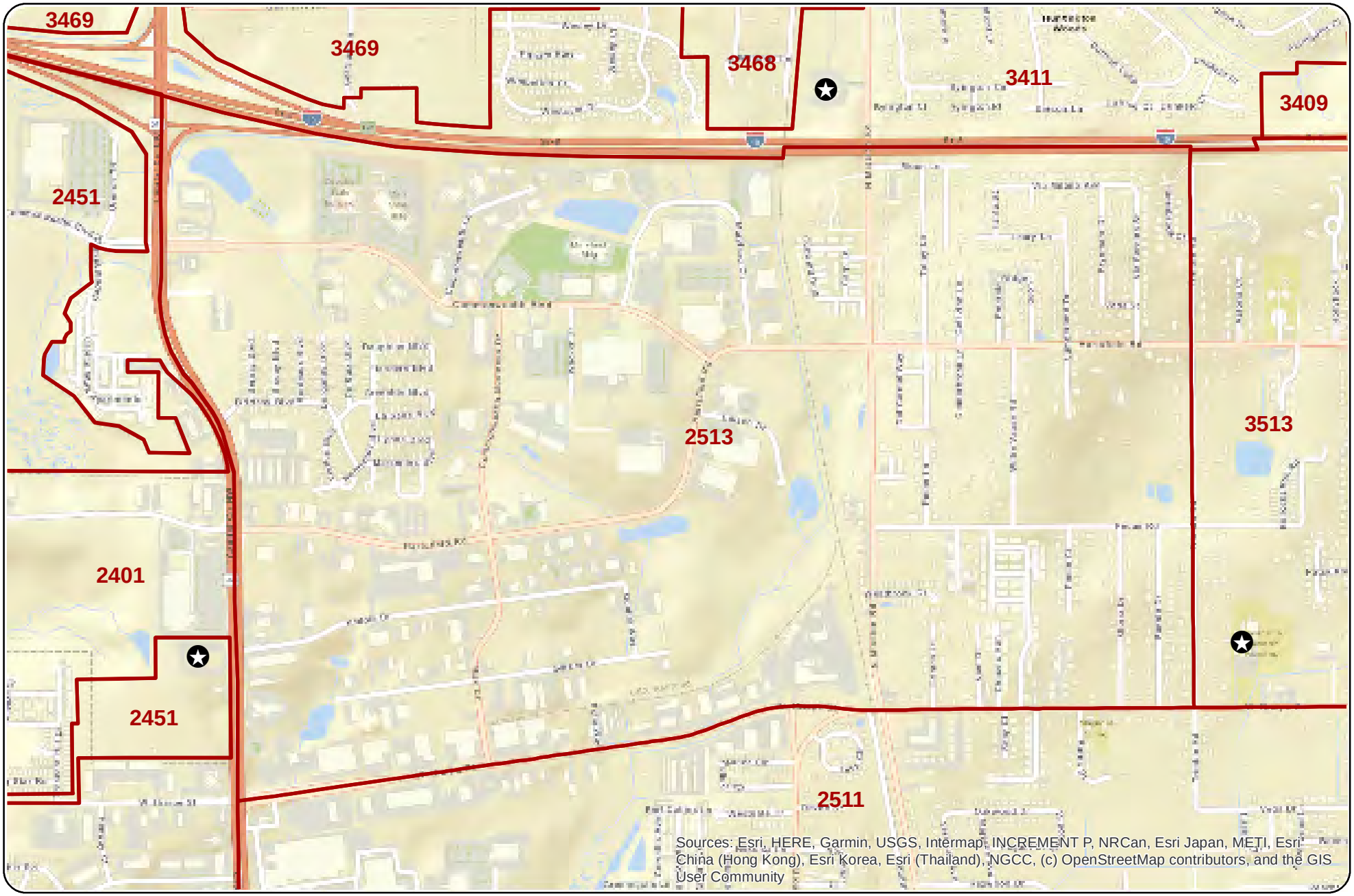

N
W E
S

This product has been compiled from the most accurate source data from Leon County and the Supervisor of Elections Office. However, this product is for reference purposes only and is not to be construed as a legal document or survey instrument.

Precinct: 2513
Votes at: Moose Lodge

District Assignments for this precinct:

CC 2 / SB 5 / CNG 5 / SEN 3 / HSE 8/ CITY 1

(CITY 1= inside city limits, CITY 0= outside city limits)

MARK S. EARLEY
SUPERVISOR OF ELECTIONS
LEON COUNTY, FLORIDA

Map created by:
Johnny To
Demographics\GIS Manager
850-606-8683
www.LeonVotes.org

Date: 7/20/2020

3101: Freedom Church 1st Assem. of God

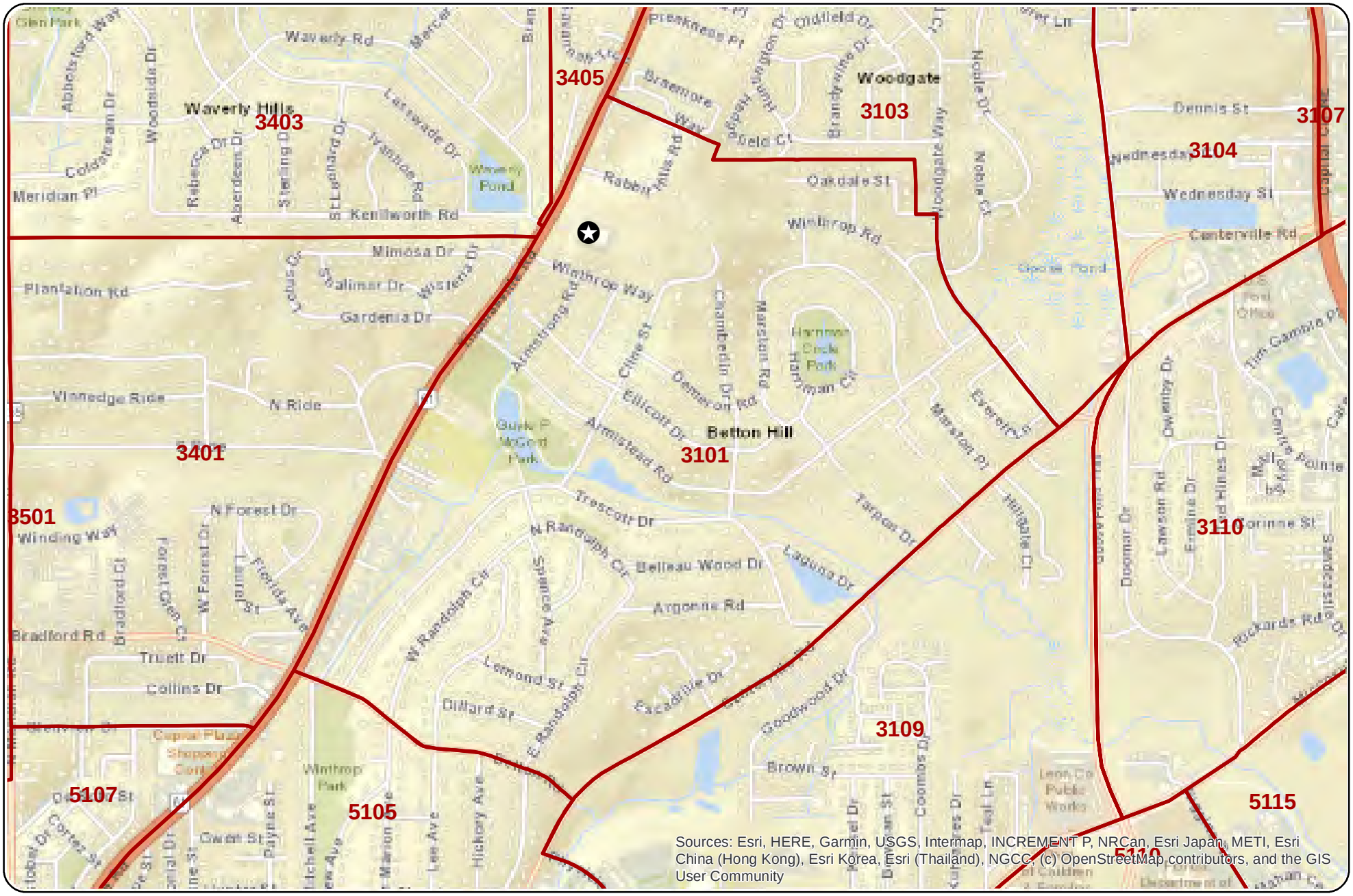

N W E S

This product has been compiled from the most accurate source data from Leon County and the Supervisor of Elections Office. However, this product is for reference purposes only and is not to be construed as a legal document or survey instrument.

Precinct: 3101
Votes at: Freedom Church 1st Assem. of God

District Assignments for this precinct:

CC 3 / SB 1 / CNG 2 / SEN 3 / HSE 9/ CITY 1

(CITY 1= inside city limits, CITY 0= outside city limits)

MARK S. EARLEY
SUPERVISOR OF ELECTIONS
LEON COUNTY, FLORIDA

Map created by:
Johnny To
Demographics\GIS Manager
850-606-8683
www.LeonVotes.org

Date: 7/20/2020

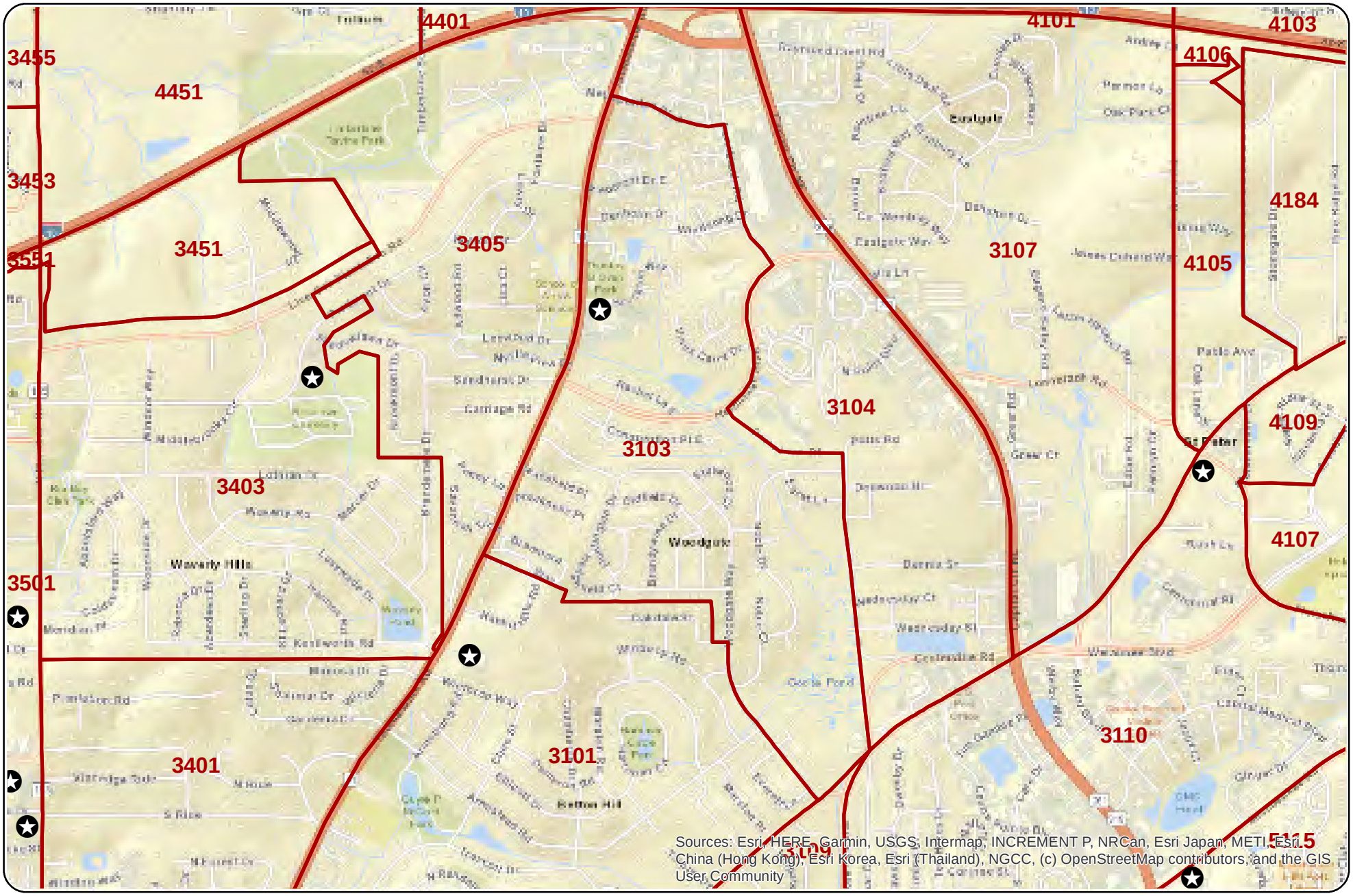

3103: Thomasville Road Baptist Church

N
W E
S

This product has been compiled from the most accurate source data from Leon County and the Supervisor of Elections Office. However, this product is for reference purposes only and is not to be construed as a legal document or survey instrument.

Precinct: 3103
Votes at: Thomasville Road Baptist Church

District Assignments for this precinct:

CC 3 / SB 1 / CNG 2 / SEN 3 / HSE 9/ CITY 1

(CITY 1= inside city limits, CITY 0= outside city limits)

MARK S. EARLEY
SUPERVISOR OF ELECTIONS
LEON COUNTY, FLORIDA

Map created by:
Johnny To
Demographics\GIS Manager
850-606-8683
www.LeonVotes.org

Date: 7/20/2020

3104: Thomasville Road Baptist Church

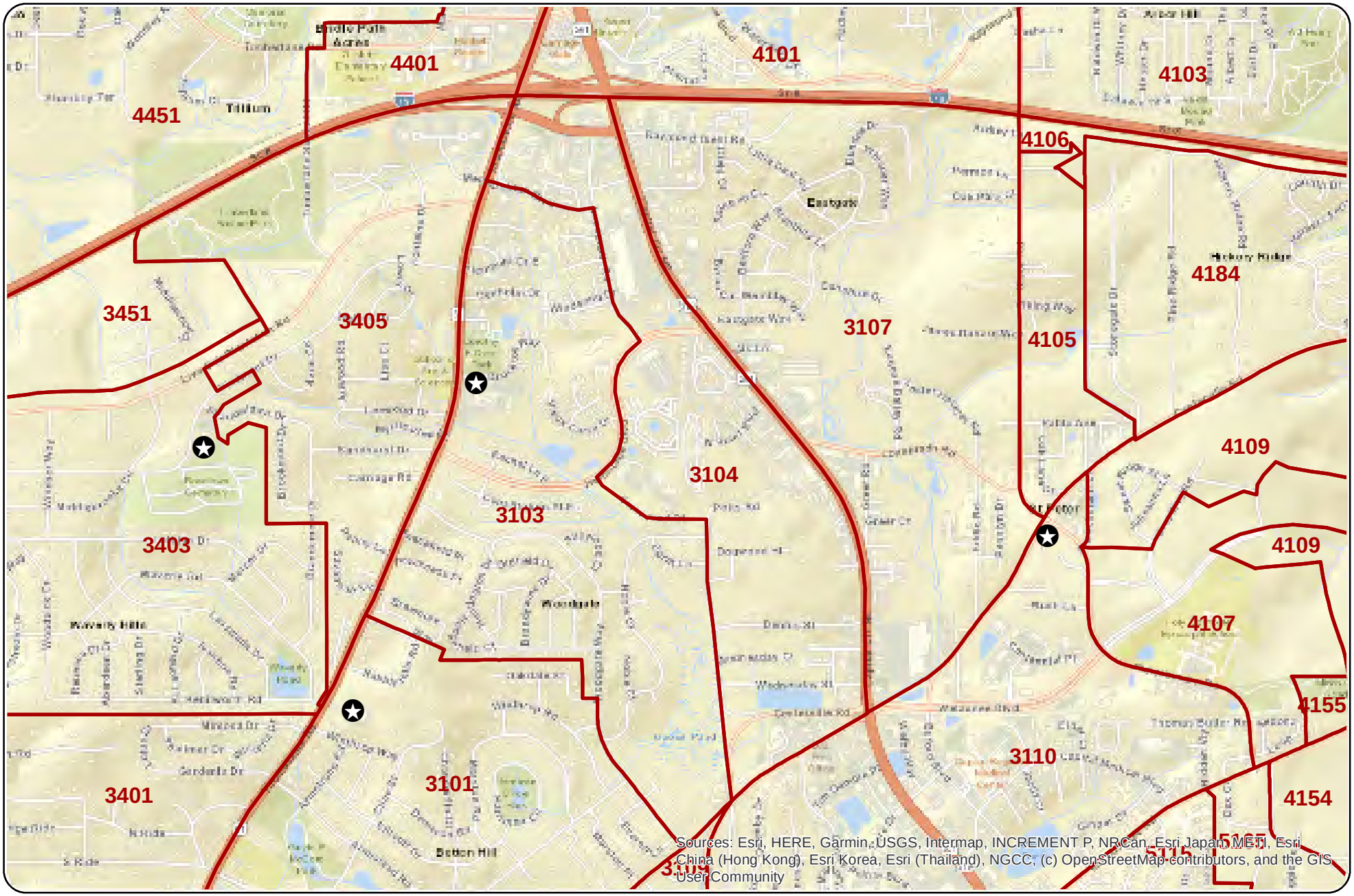

N
W E
S

This product has been compiled from the most accurate source data from Leon County and the Supervisor of Elections Office. However, this product is for reference purposes only and is not to be construed as a legal document or survey instrument.

Precinct: 3104
Votes at: Thomasville Road Baptist Church

District Assignments for this precinct:

CC 3 / SB 1 / CNG 5 / SEN 3 / HSE 9/ CITY 1

(CITY 1= inside city limits, CITY 0= outside city limits)

MARK S. EARLEY
SUPERVISOR OF ELECTIONS
LEON COUNTY, FLORIDA

Map created by:
Johnny To
Demographics\GIS Manager
850-606-8683
www.LeonVotes.org

Date: 7/20/2020

3107: Thomasville Road Baptist Church

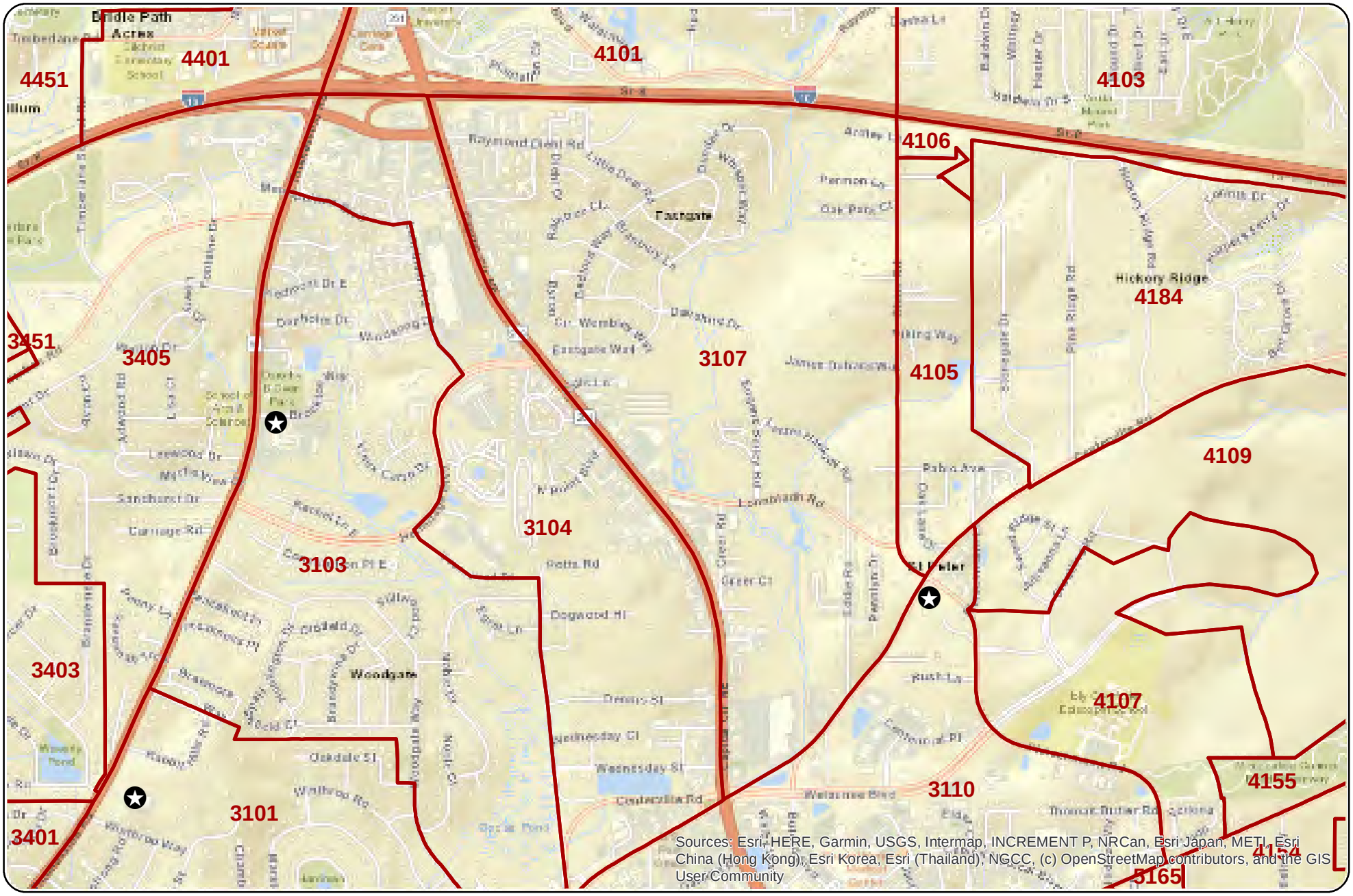

N
W E
S

This product has been compiled from the most accurate source data from Leon County and the Supervisor of Elections Office. However, this product is for reference purposes only and is not to be construed as a legal document or survey instrument.

Precinct: 3107
Votes at: Thomasville Road Baptist Church

District Assignments for this precinct:

CC 3 / SB 1 / CNG 5 / SEN 3 / HSE 9/ CITY 1

(CITY 1= inside city limits, CITY 0= outside city limits)

MARK S. EARLEY
SUPERVISOR OF ELECTIONS
LEON COUNTY, FLORIDA

Map created by:
Johnny To
Demographics\GIS Manager
850-606-8683
www.LeonVotes.org

Date: 7/20/2020

3109: Immanuel Baptist Church

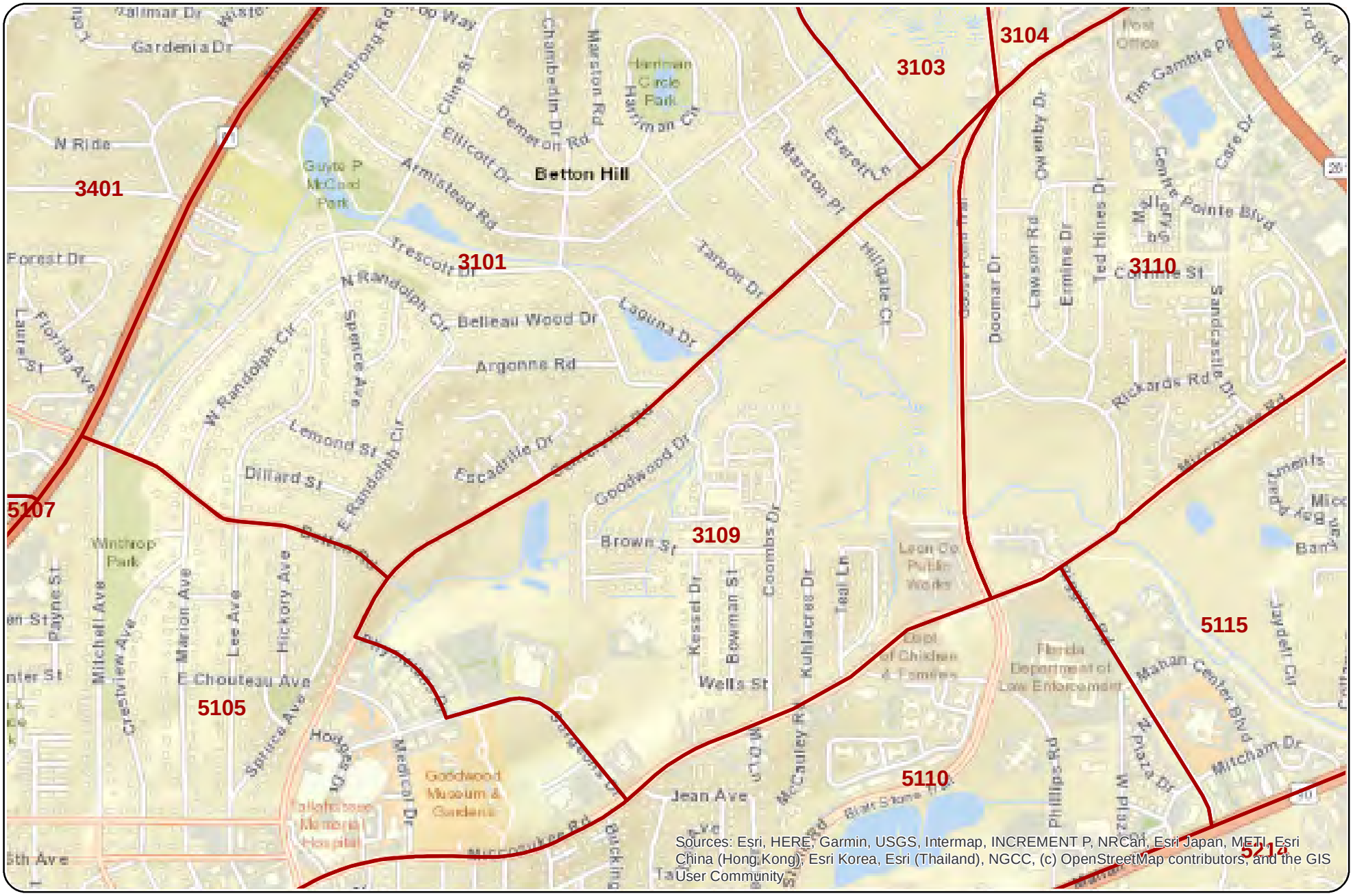

N
W E
S

This product has been compiled from the most accurate source data from Leon County and the Supervisor of Elections Office. However, this product is for reference purposes only and is not to be construed as a legal document or survey instrument.

Precinct: 3109
Votes at: Immanuel Baptist Church

District Assignments for this precinct:

CC 3 / SB 1 / CNG 2 / SEN 3 / HSE 9/ CITY 1

(CITY 1= inside city limits, CITY 0= outside city limits)

MARK S. EARLEY
SUPERVISOR OF ELECTIONS
LEON COUNTY, FLORIDA

Map created by:
Johnny To
Demographics\GIS Manager
850-606-8683
www.LeonVotes.org

Date: 7/20/2020

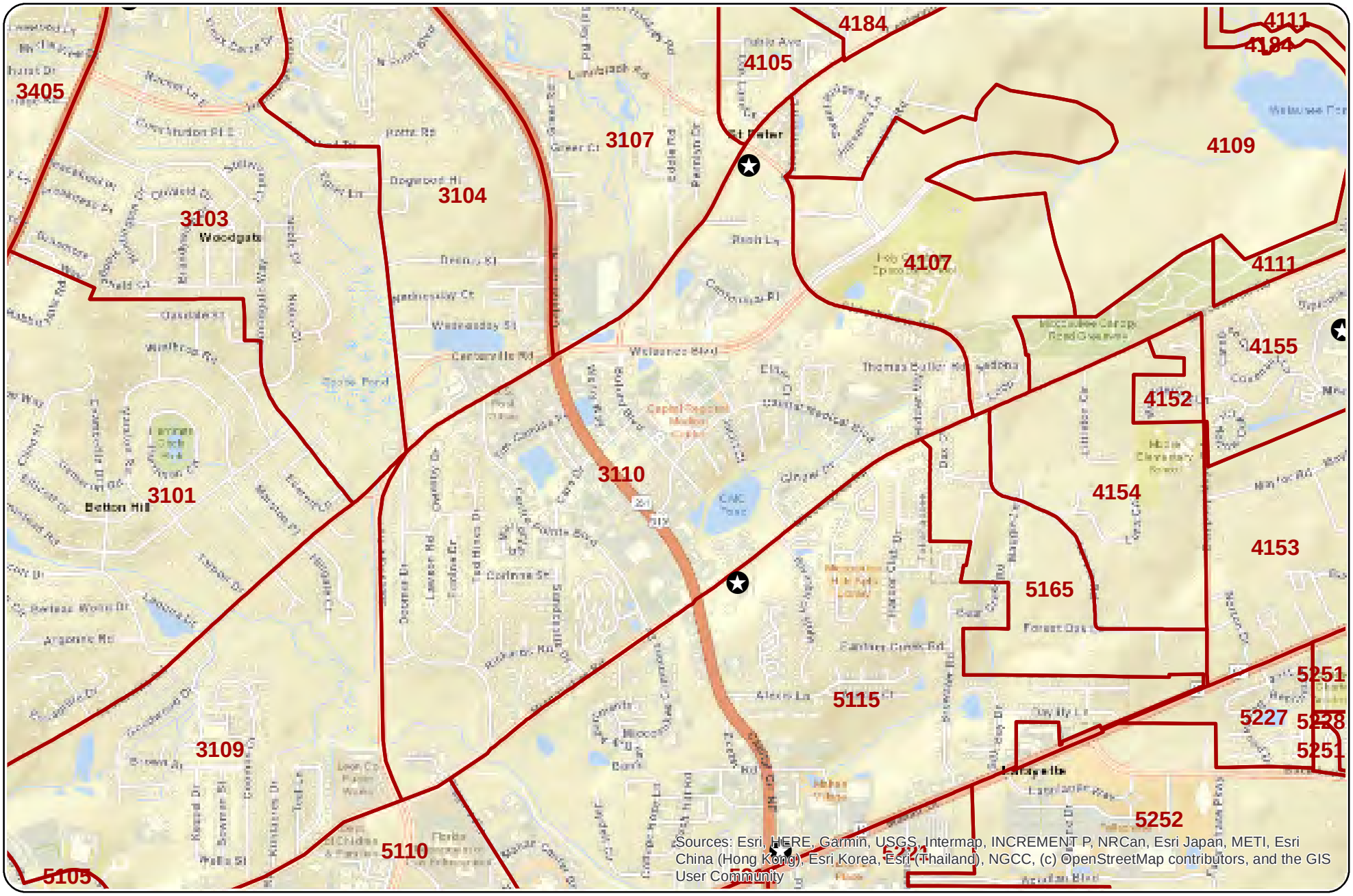

3110: Immanuel Baptist Church

N
W E
S

This product has been compiled from the most accurate source data from Leon County and the Supervisor of Elections Office. However, this product is for reference purposes only and is not to be construed as a legal document or survey instrument.

Precinct: 3110
Votes at: Immanuel Baptist Church

District Assignments for this precinct:

CC 3 / SB 1 / CNG 5 / SEN 3 / HSE 9/ CITY 1

(CITY 1= inside city limits, CITY 0= outside city limits)

MARK S. EARLEY
SUPERVISOR OF ELECTIONS
LEON COUNTY, FLORIDA

Map created by:
Johnny To
Demographics\GIS Manager
850-606-8683
www.LeonVotes.org

Date: 7/20/2020

3401: Freedom Church 1st Assem. of God

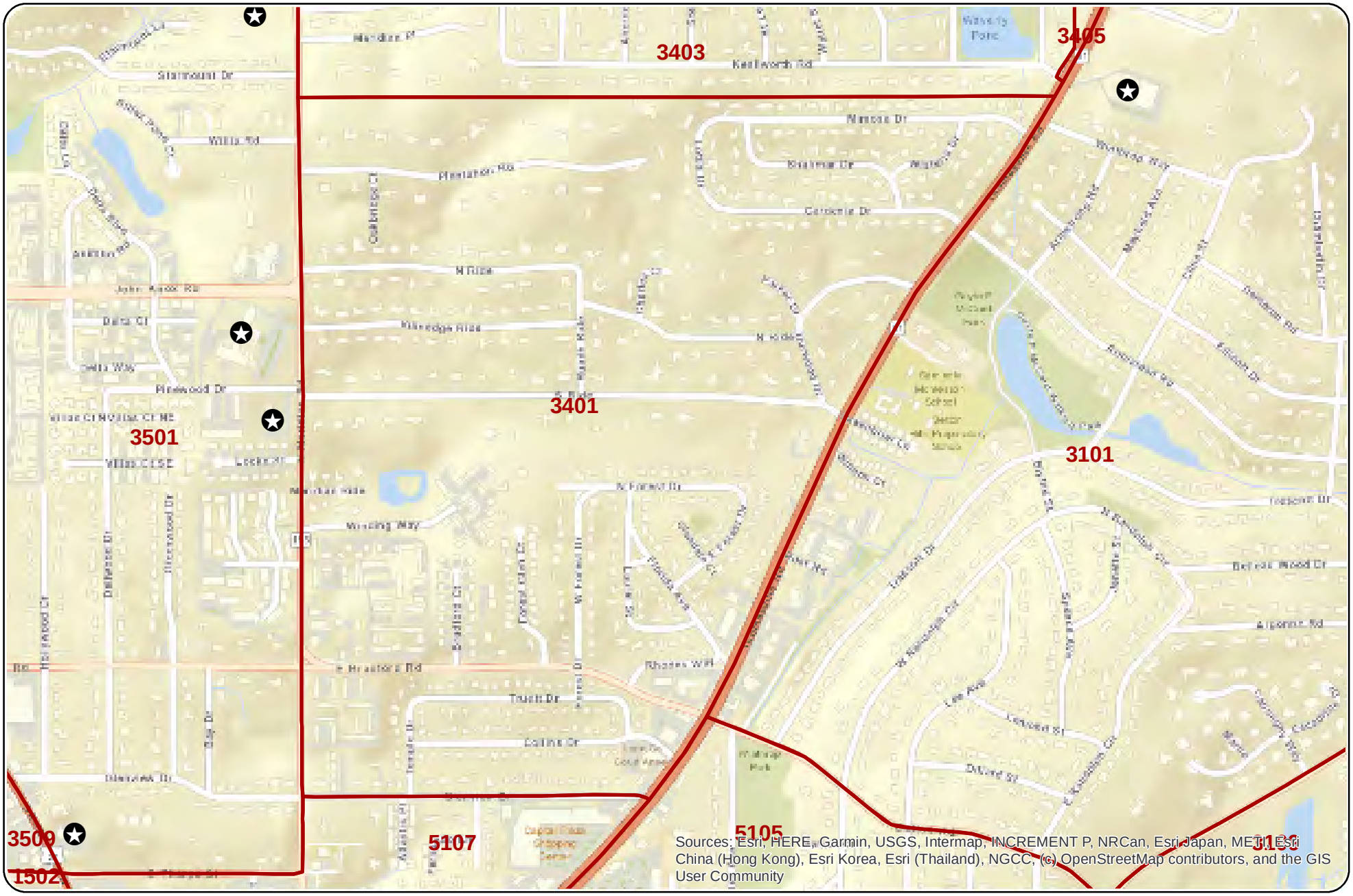

N
W E
S

This product has been compiled from the most accurate source data from Leon County and the Supervisor of Elections Office. However, this product is for reference purposes only and is not to be construed as a legal document or survey instrument.

Precinct: 3401
Votes at: Freedom Church 1st Assem. of God

District Assignments for this precinct:

CC 3 / SB 4 / CNG 2 / SEN 3 / HSE 9/ CITY 1

(CITY 1= inside city limits, CITY 0= outside city limits)

MARK S. EARLEY
SUPERVISOR OF ELECTIONS
LEON COUNTY, FLORIDA

Map created by:
Johnny To
Demographics\GIS Manager
850-606-8683
www.LeonVotes.org

Date: 7/20/2020

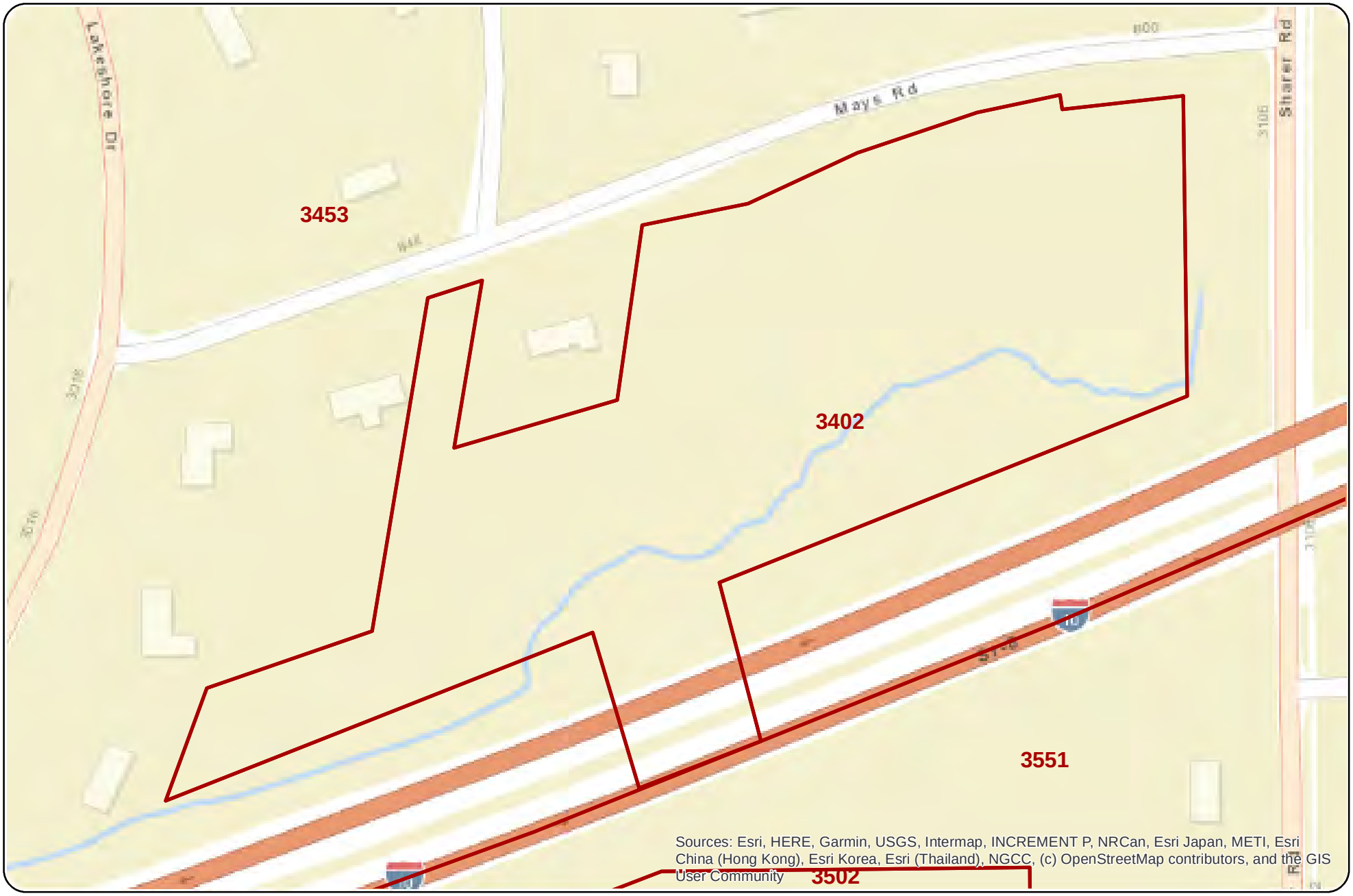

N
W E
S

This product has been compiled from the most accurate source data from Leon County and the Supervisor of Elections Office. However, this product is for reference purposes only and is not to be construed as a legal document or survey instrument.

Precinct: 3402
Votes at: Vacant Precinct

District Assignments for this precinct:

CC 3 / SB 4 / CNG 2 / SEN 3 / HSE 9/ CITY 1

(CITY 1= inside city limits, CITY 0= outside city limits)

MARK S. EARLEY
SUPERVISOR OF ELECTIONS
LEON COUNTY, FLORIDA

Map created by:
Johnny To
Demographics\GIS Manager
850-606-8683
www.LeonVotes.org

Date: 7/20/2020

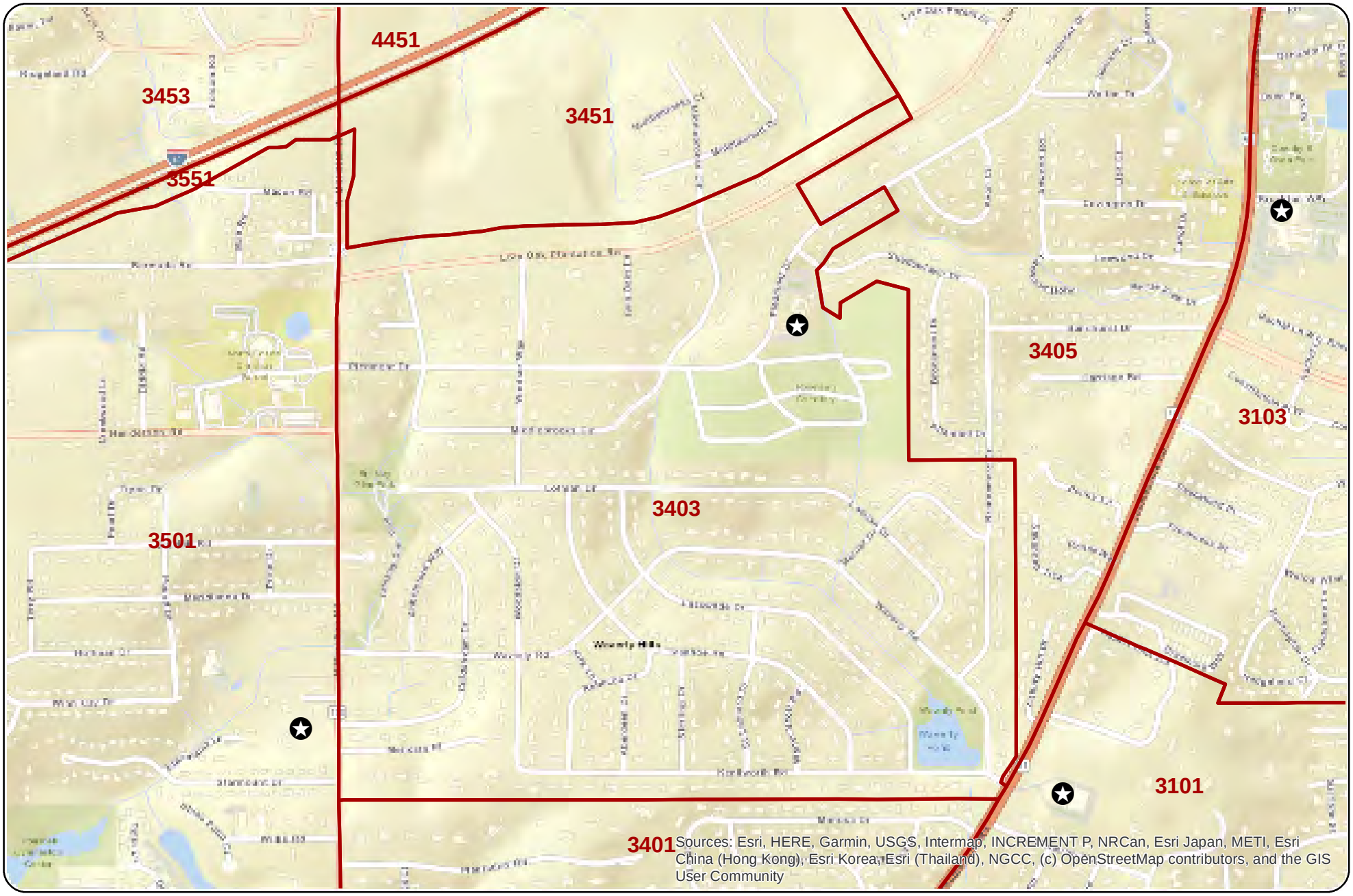

3403: The Episcopal Church of the Advent

N
W E
S

This product has been compiled from the most accurate source data from Leon County and the Supervisor of Elections Office. However, this product is for reference purposes only and is not to be construed as a legal document or survey instrument.

Precinct: 3403
Votes at: The Episcopal Church of the Advent

District Assignments for this precinct:

CC 3 / SB 4 / CNG 2 / SEN 3 / HSE 9/ CITY 1

(CITY 1= inside city limits, CITY 0= outside city limits)

MARK S. EARLEY
SUPERVISOR OF ELECTIONS
LEON COUNTY, FLORIDA

Map created by:
Johnny To
Demographics\GIS Manager
850-606-8683
www.LeonVotes.org

Date: 7/20/2020

3405: Freedom Church 1st Assem. of God

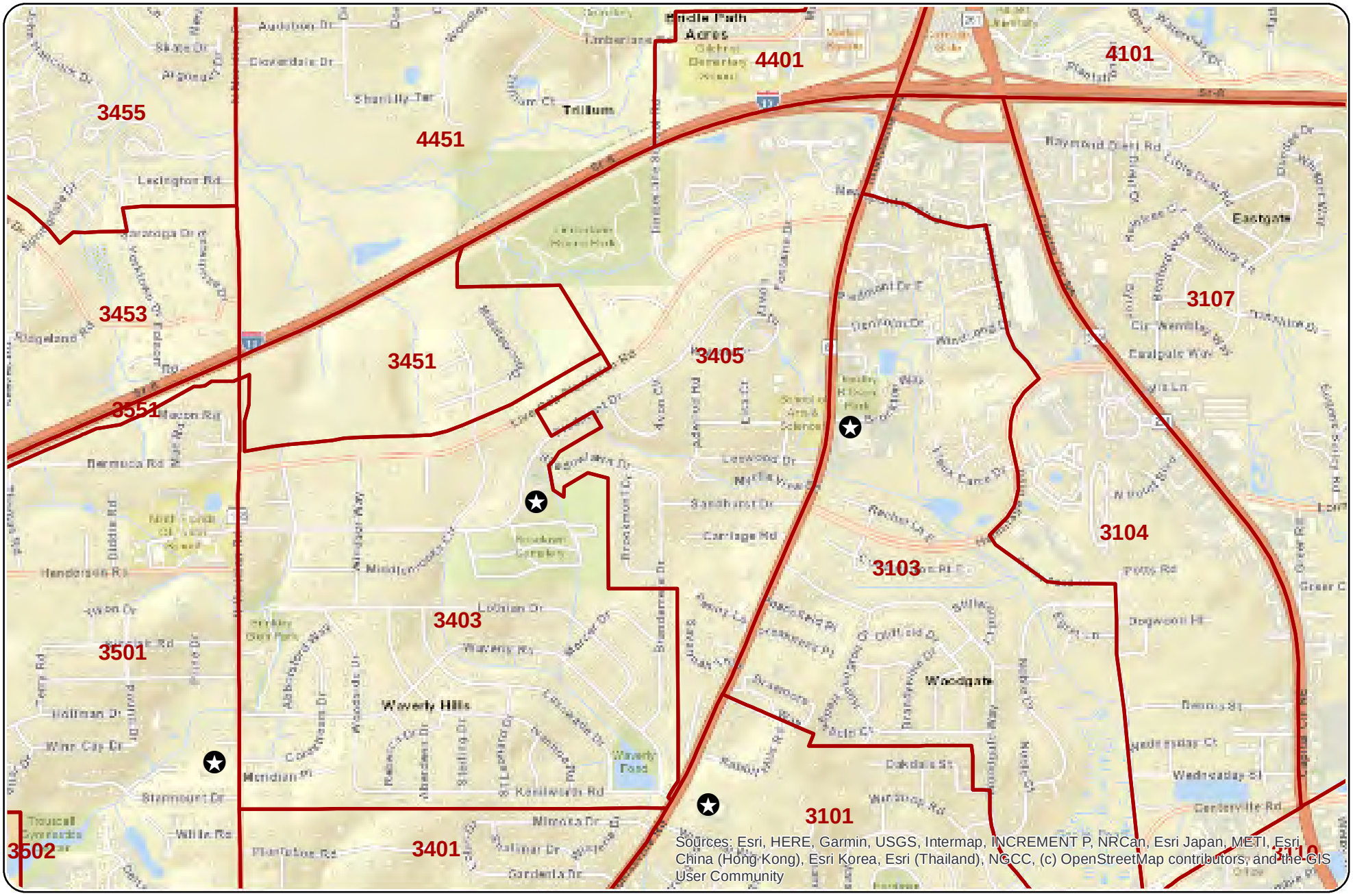

N
W E
S

This product has been compiled from the most accurate source data from Leon County and the Supervisor of Elections Office. However, this product is for reference purposes only and is not to be construed as a legal document or survey instrument.

Precinct: 3405
Votes at: Freedom Church 1st Assem. of God

District Assignments for this precinct:

CC 3 / SB 4 / CNG 2 / SEN 3 / HSE 9/ CITY 1

(CITY 1= inside city limits, CITY 0= outside city limits)

MARK S. EARLEY
SUPERVISOR OF ELECTIONS
LEON COUNTY, FLORIDA

Map created by:
Johnny To
Demographics\GIS Manager
850-606-8683
www.LeonVotes.org

Date: 7/20/2020

3409: Gray Memorial United Methodist Church

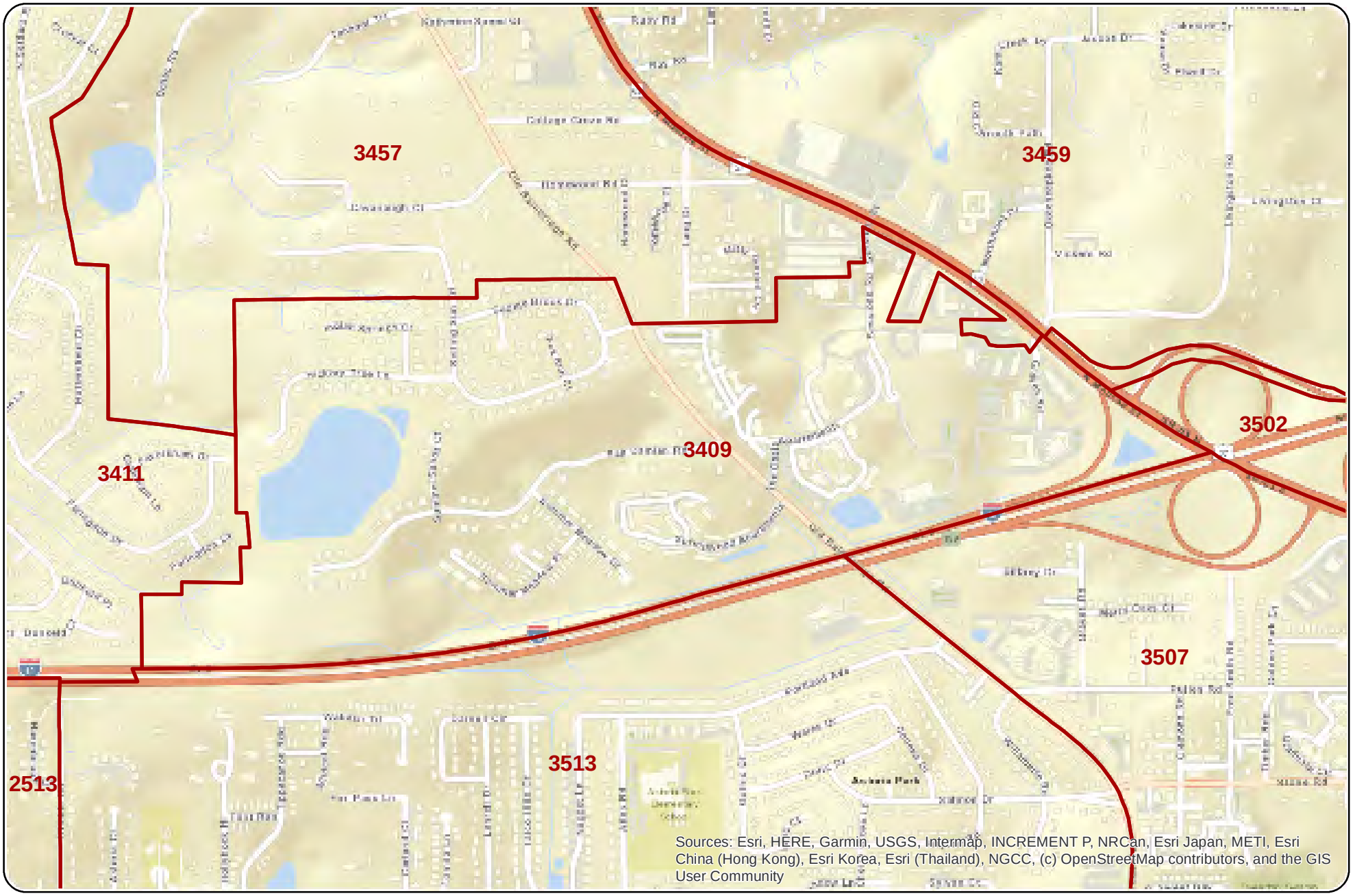

N
W E
S

This product has been compiled from the most accurate source data from Leon County and the Supervisor of Elections Office. However, this product is for reference purposes only and is not to be construed as a legal document or survey instrument.

Precinct: 3409
Votes at: Gray Memorial United Methodist Church

District Assignments for this precinct:

CC 3 / SB 4 / CNG 5 / SEN 3 / HSE 8/ CITY 1

(CITY 1= inside city limits, CITY 0= outside city limits)

MARK S. EARLEY
SUPERVISOR OF ELECTIONS
LEON COUNTY, FLORIDA

Map created by:
Johnny To
Demographics\GIS Manager
850-606-8683
www.LeonVotes.org

Date: 7/20/2020

3411: Lake Jackson Community Center, Huntington Oaks

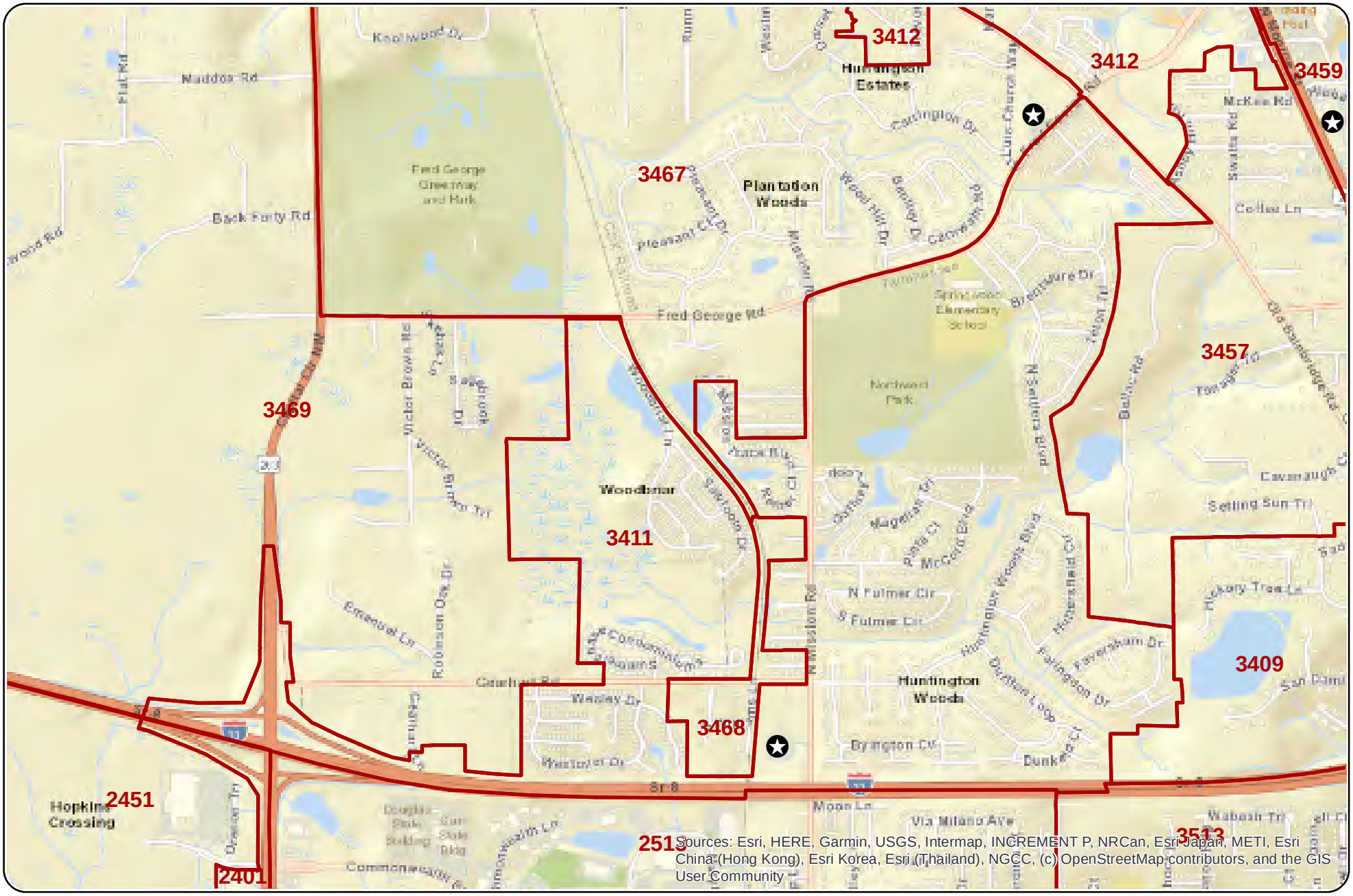

N
W E
S

This product has been compiled from the most accurate source data from Leon County and the Supervisor of Elections Office. However, this product is for reference purposes only and is not to be construed as a legal document or survey instrument.

Precinct: 3411
Votes at: Lake Jackson Community Center, Huntington Oaks

District Assignments for this precinct:

CC 3 / SB 4 / CNG 5 / SEN 3 / HSE 8/ CITY 1

(CITY 1= inside city limits, CITY 0= outside city limits)

MARK S. EARLEY
SUPERVISOR OF ELECTIONS
LEON COUNTY, FLORIDA

Map created by:
Johnny To
Demographics\GIS Manager
850-606-8683
www.LeonVotes.org

Date: 7/20/2020

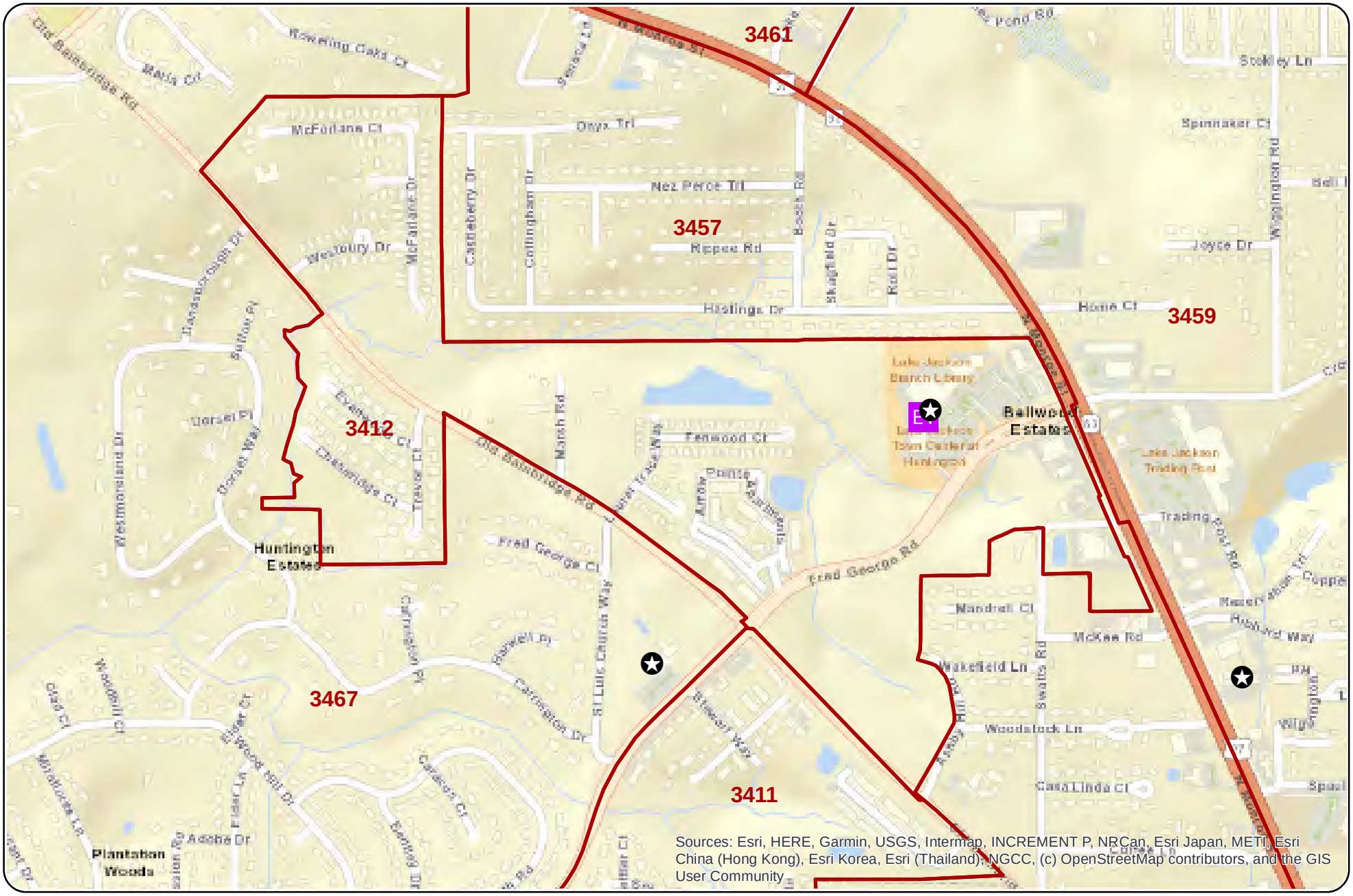

3412: Lake Jackson Community Center, Huntington Oaks

N
W E
S

This product has been compiled from the most accurate source data from Leon County and the Supervisor of Elections Office. However, this product is for reference purposes only and is not to be construed as a legal document or survey instrument.

Precinct: 3412
Votes at: Lake Jackson Community Center, Huntington Oaks

District Assignments for this precinct:

CC 3 / SB 4 / CNG 5 / SEN 3 / HSE 9/ CITY 1

(CITY 1= inside city limits, CITY 0= outside city limits)

MARK S. EARLEY
SUPERVISOR OF ELECTIONS
LEON COUNTY, FLORIDA

Map created by:
Johnny To
Demographics\GIS Manager
850-606-8683
www.LeonVotes.org

Date: 7/20/2020

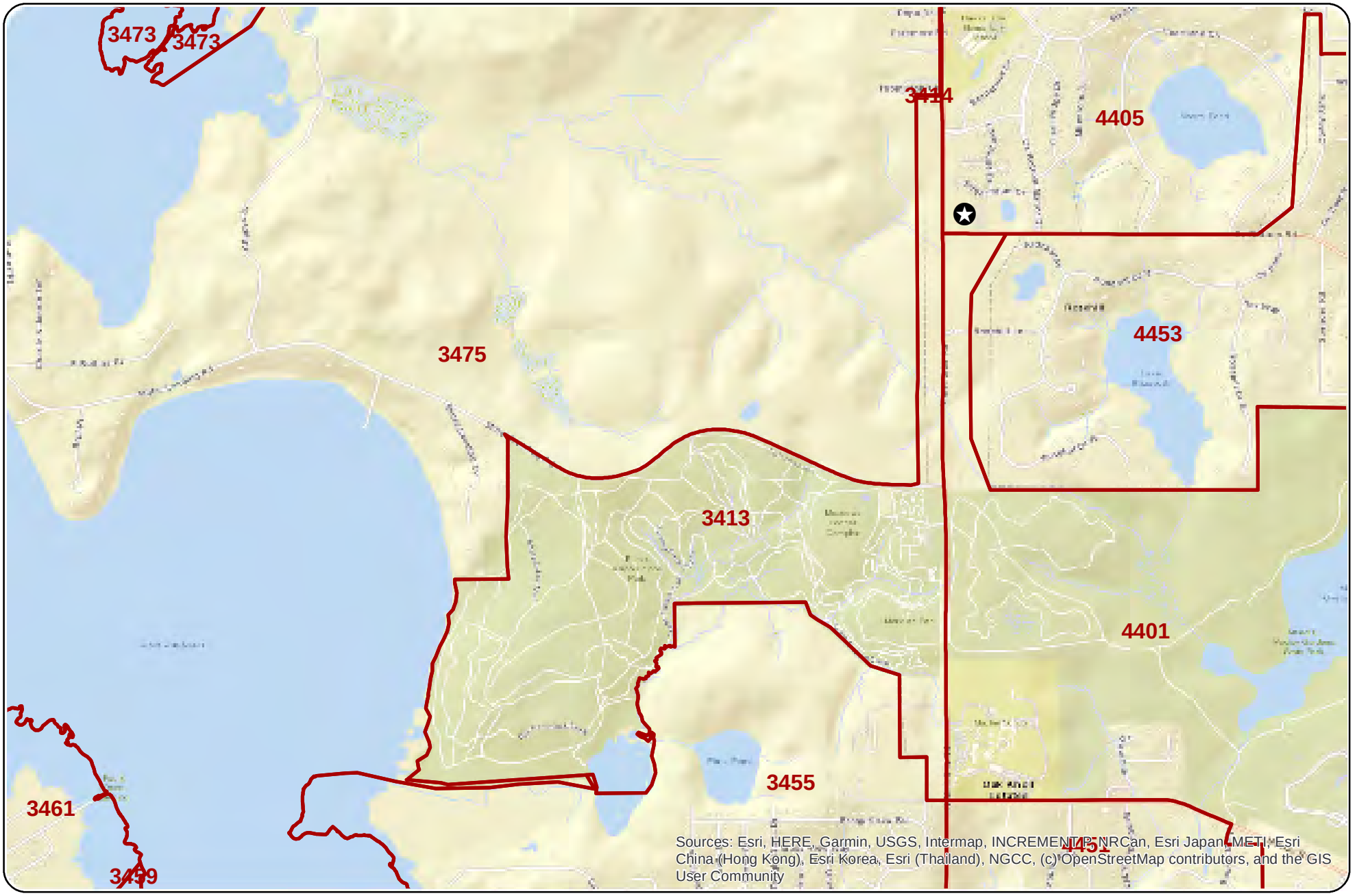

3413: Wildwood Presbyterian Church

N
W E
S

This product has been compiled from the most accurate source data from Leon County and the Supervisor of Elections Office. However, this product is for reference purposes only and is not to be construed as a legal document or survey instrument.

Precinct: 3413
Votes at: Wildwood Presbyterian Church

District Assignments for this precinct:

CC 3 / SB 4 / CNG 2 / SEN 3 / HSE 9/ CITY 1

(CITY 1= inside city limits, CITY 0= outside city limits)

MARK S. EARLEY
SUPERVISOR OF ELECTIONS
LEON COUNTY, FLORIDA

Map created by:
Johnny To
Demographics\GIS Manager
850-606-8683
www.LeonVotes.org

Date: 7/20/2020

3414: Wildwood Presbyterian Church

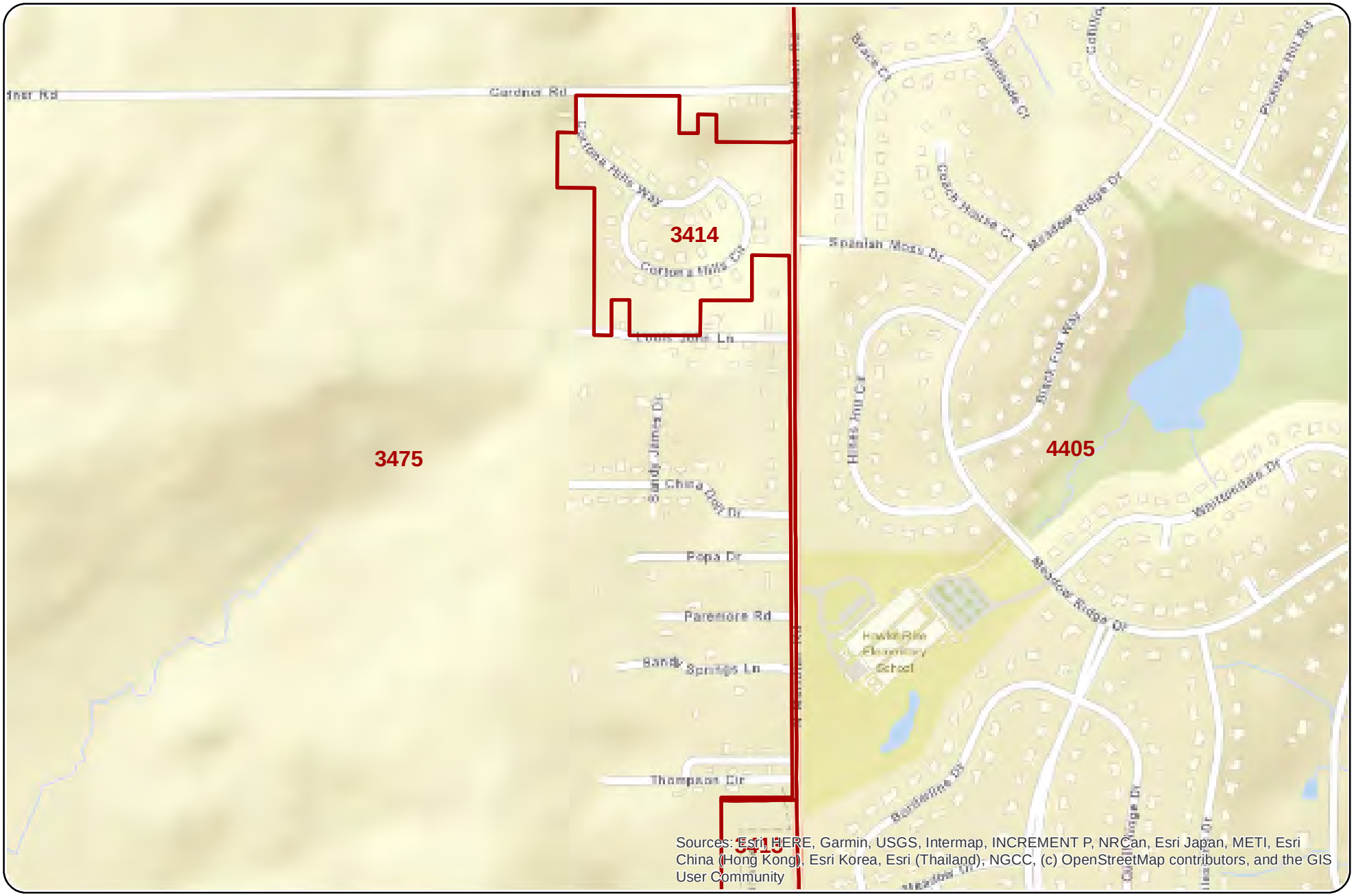

N
W E
S

This product has been compiled from the most accurate source data from Leon County and the Supervisor of Elections Office. However, this product is for reference purposes only and is not to be construed as a legal document or survey instrument.

Precinct: 3414
Votes at: Wildwood Presbyterian Church

District Assignments for this precinct:

CC 3 / SB 4 / CNG 5 / SEN 3 / HSE 9/ CITY 1

(CITY 1= inside city limits, CITY 0= outside city limits)

MARK S. EARLEY
SUPERVISOR OF ELECTIONS
LEON COUNTY, FLORIDA

Map created by:
Johnny To
Demographics\GIS Manager
850-606-8683
www.LeonVotes.org

Date: 7/20/2020

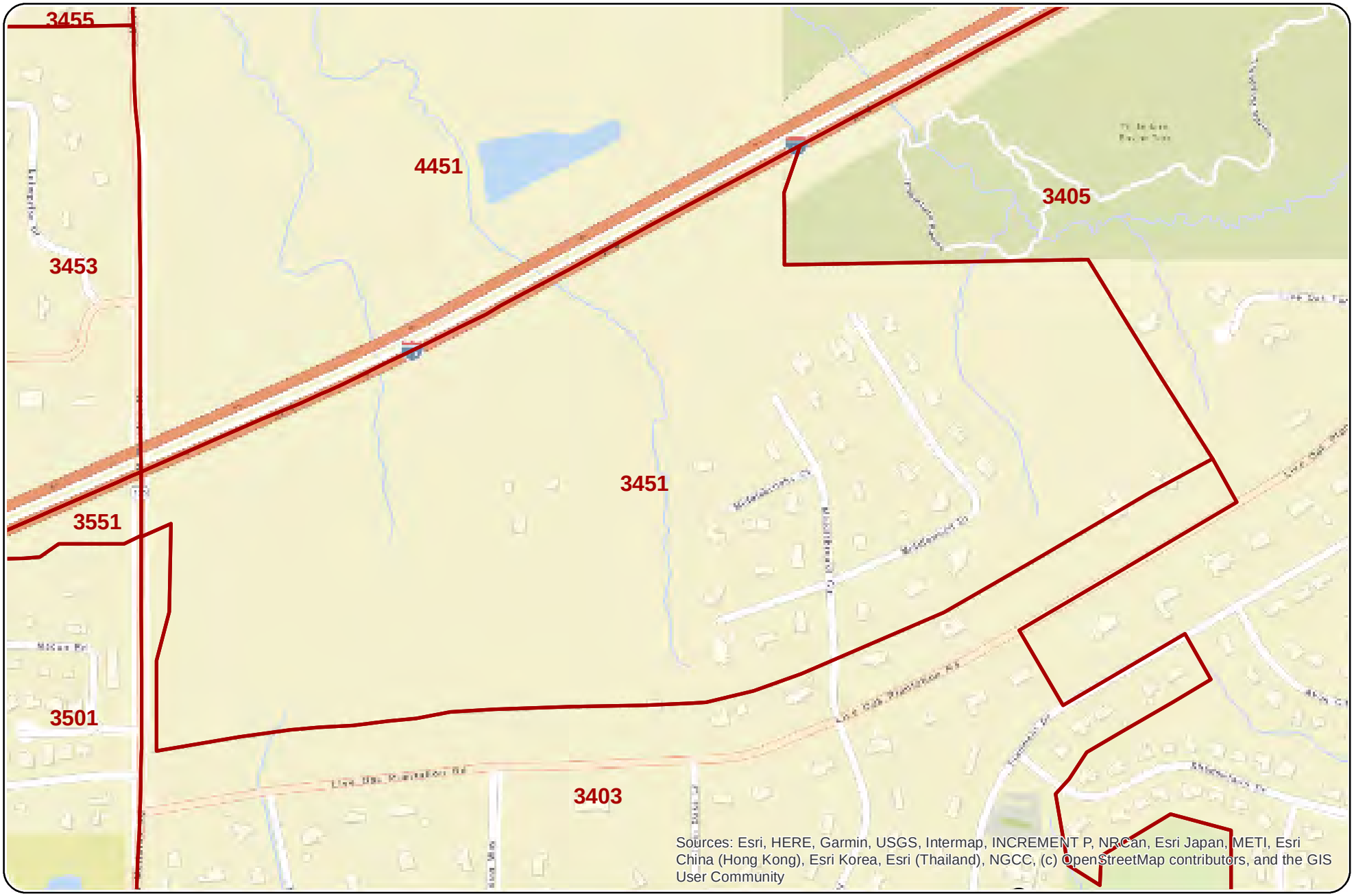

3451: Freedom Church 1st Assem. of God

N
W E
S

This product has been compiled from the most accurate source data from Leon County and the Supervisor of Elections Office. However, this product is for reference purposes only and is not to be construed as a legal document or survey instrument.

Precinct: 3451
Votes at: Freedom Church 1st Assem. of God

District Assignments for this precinct:

CC 3 / SB 4 / CNG 2 / SEN 3 / HSE 9/ CITY 0

(CITY 1= inside city limits, CITY 0= outside city limits)

MARK S. EARLEY
SUPERVISOR OF ELECTIONS
LEON COUNTY, FLORIDA

Map created by:
Johnny To
Demographics\GIS Manager
850-606-8683
www.LeonVotes.org

Date: 7/20/2020

3453: Salvation Army

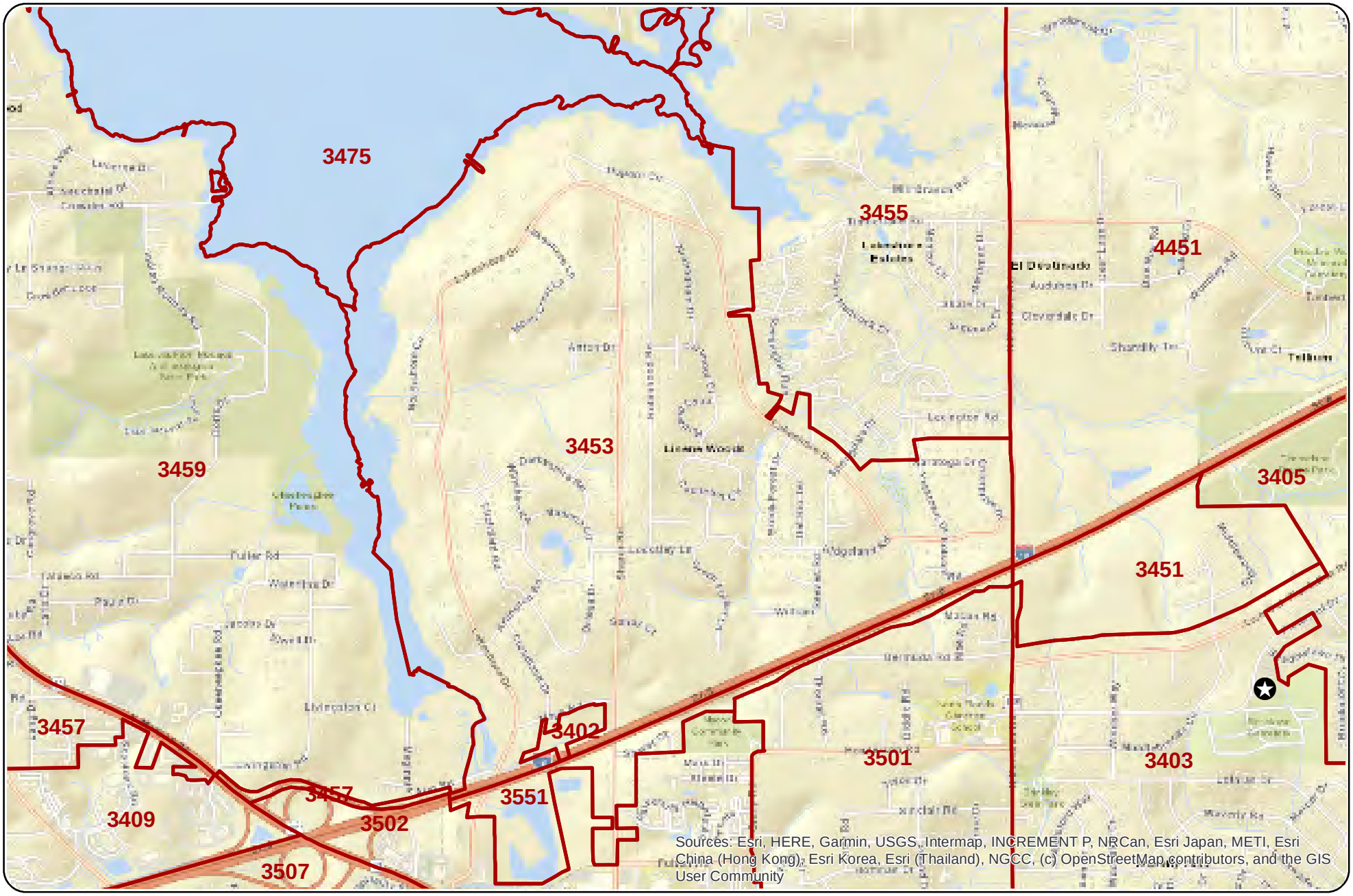

N
W E
S

This product has been compiled from the most accurate source data from Leon County and the Supervisor of Elections Office. However, this product is for reference purposes only and is not to be construed as a legal document or survey instrument.

Precinct: 3453
Votes at: Salvation Army

District Assignments for this precinct:

CC 3 / SB 4 / CNG 2 / SEN 3 / HSE 9/ CITY 0

(CITY 1= inside city limits, CITY 0= outside city limits)

MARK S. EARLEY
SUPERVISOR OF ELECTIONS
LEON COUNTY, FLORIDA

Map created by:
Johnny To
Demographics\GIS Manager
850-606-8683
www.LeonVotes.org

Date: 7/20/2020

3455: Unitarian Universalist Church

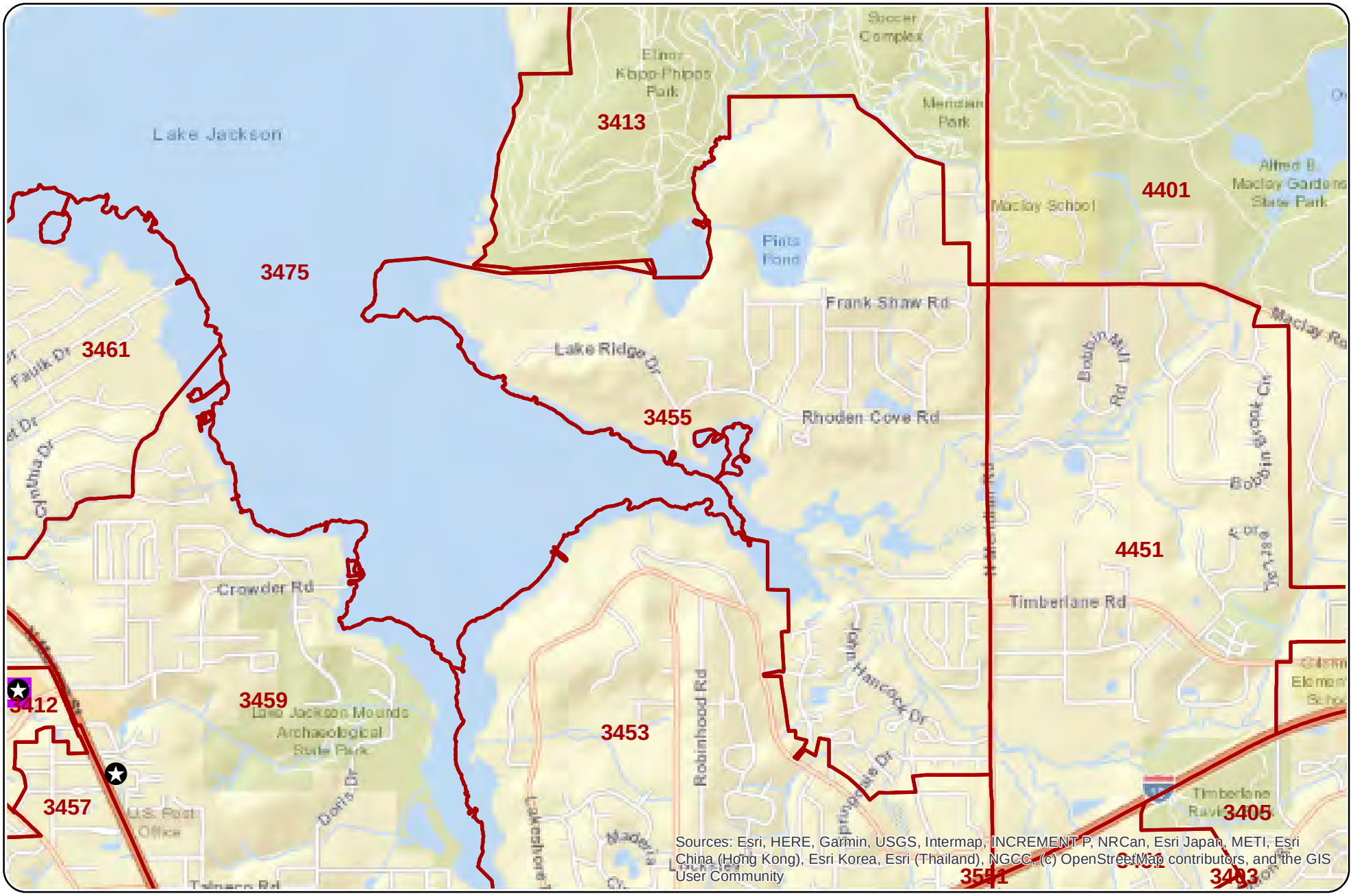

N
W E
S

This product has been compiled from the most accurate source data from Leon County and the Supervisor of Elections Office. However, this product is for reference purposes only and is not to be construed as a legal document or survey instrument.

Precinct: 3455
Votes at: Unitarian Universalist Church

District Assignments for this precinct:

CC 3 / SB 4 / CNG 2 / SEN 3 / HSE 9/ CITY 0

(CITY 1= inside city limits, CITY 0= outside city limits)

MARK S. EARLEY
SUPERVISOR OF ELECTIONS
LEON COUNTY, FLORIDA

Map created by:
Johnny To
Demographics\GIS Manager
850-606-8683
www.LeonVotes.org

Date: 7/20/2020

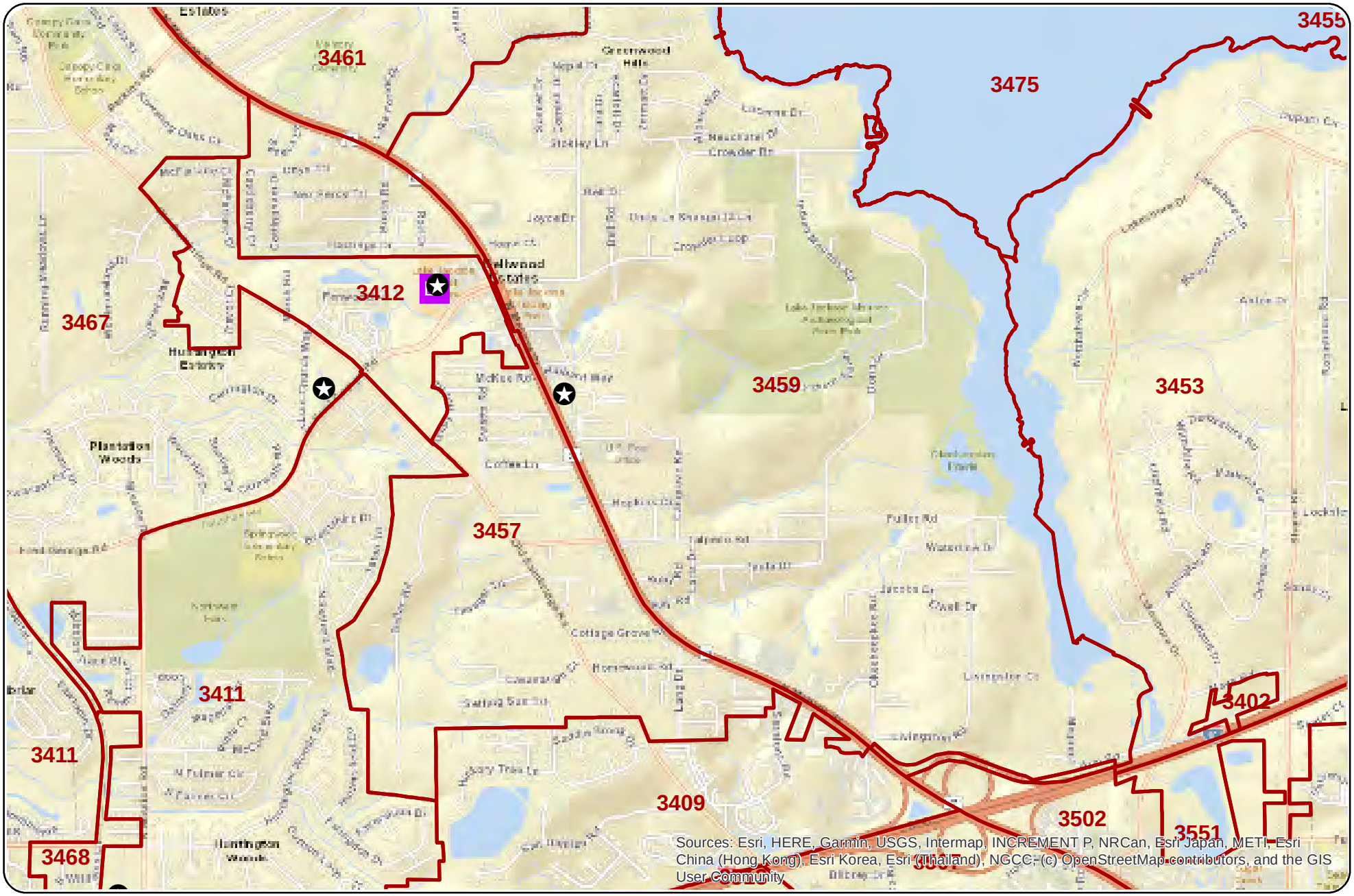

3457: Fellowship Baptist Church

N
W E
S

This product has been compiled from the most accurate source data from Leon County and the Supervisor of Elections Office. However, this product is for reference purposes only and is not to be construed as a legal document or survey instrument.

Precinct: 3457
Votes at: Fellowship Baptist Church

District Assignments for this precinct:

CC 3 / SB 4 / CNG 5 / SEN 3 / HSE 9/ CITY 0

(CITY 1= inside city limits, CITY 0= outside city limits)

MARK S. EARLEY
SUPERVISOR OF ELECTIONS
LEON COUNTY, FLORIDA

Map created by:
Johnny To
Demographics\GIS Manager
850-606-8683
www.LeonVotes.org

Date: 7/20/2020

3459: Fellowship Baptist Church

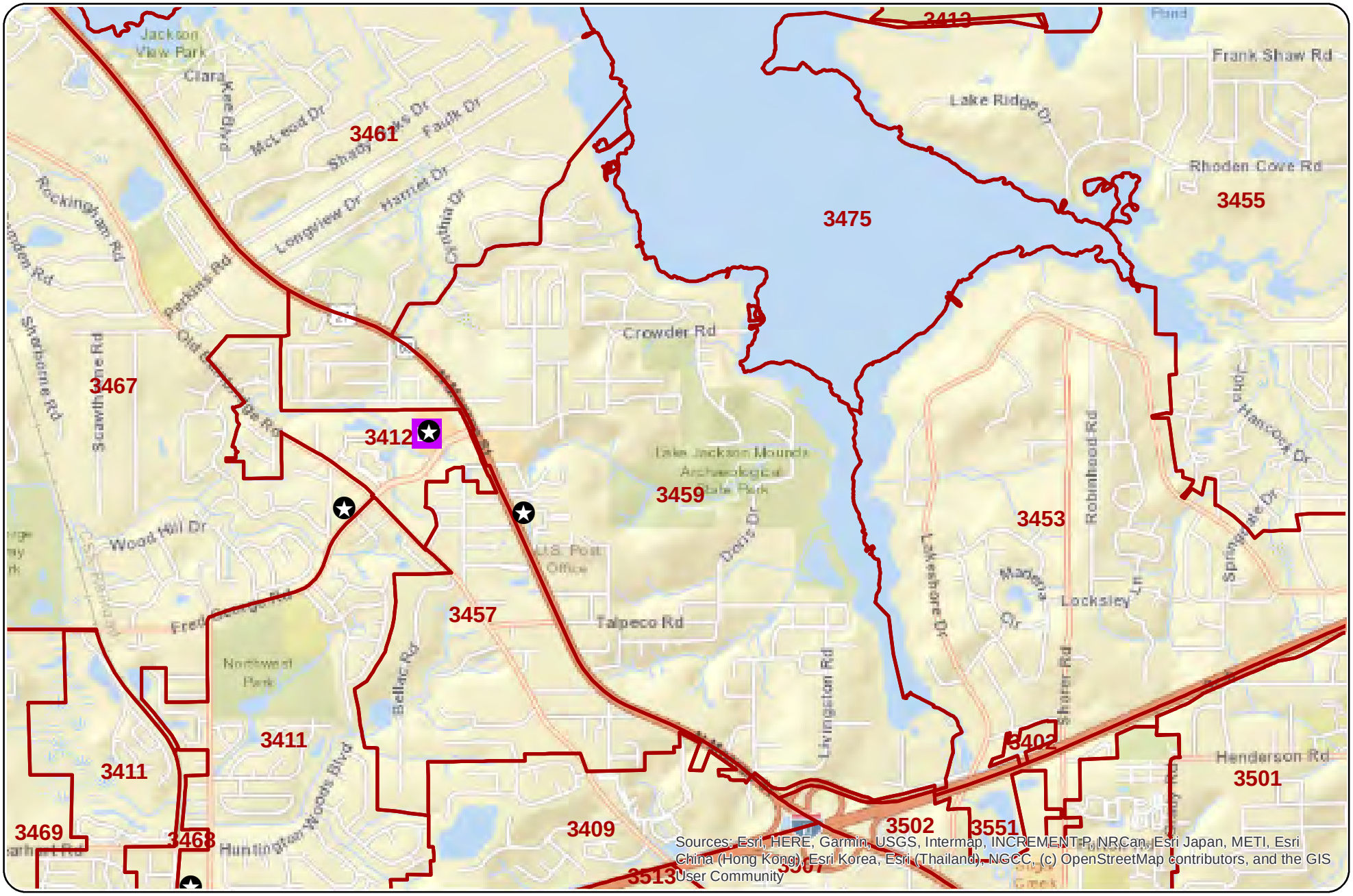

N
W E
S

This product has been compiled from the most accurate source data from Leon County and the Supervisor of Elections Office. However, this product is for reference purposes only and is not to be construed as a legal document or survey instrument.

Precinct: 3459
Votes at: Fellowship Baptist Church

District Assignments for this precinct:

CC 3 / SB 4 / CNG 2 / SEN 3 / HSE 9/ CITY 0

(CITY 1= inside city limits, CITY 0= outside city limits)

MARK S. EARLEY
SUPERVISOR OF ELECTIONS
LEON COUNTY, FLORIDA

Map created by:
Johnny To
Demographics\GIS Manager
850-606-8683
www.LeonVotes.org

Date: 7/20/2020

3461: Lake Jackson Community Center, Huntington Oaks

N
W E
S

This product has been compiled from the most accurate source data from Leon County and the Supervisor of Elections Office. However, this product is for reference purposes only and is not to be construed as a legal document or survey instrument.

Precinct: 3461
Votes at: Lake Jackson Community Center, Huntington Oaks

District Assignments for this precinct:

CC 3 / SB 4 / CNG 2 / SEN 3 / HSE 9/ CITY 0

(CITY 1= inside city limits, CITY 0= outside city limits)

MARK S. EARLEY
SUPERVISOR OF ELECTIONS
LEON COUNTY, FLORIDA

Map created by:
Johnny To
Demographics\GIS Manager
850-606-8683
www.LeonVotes.org

Date: 7/20/2020

3467: St. Louis Catholic Church

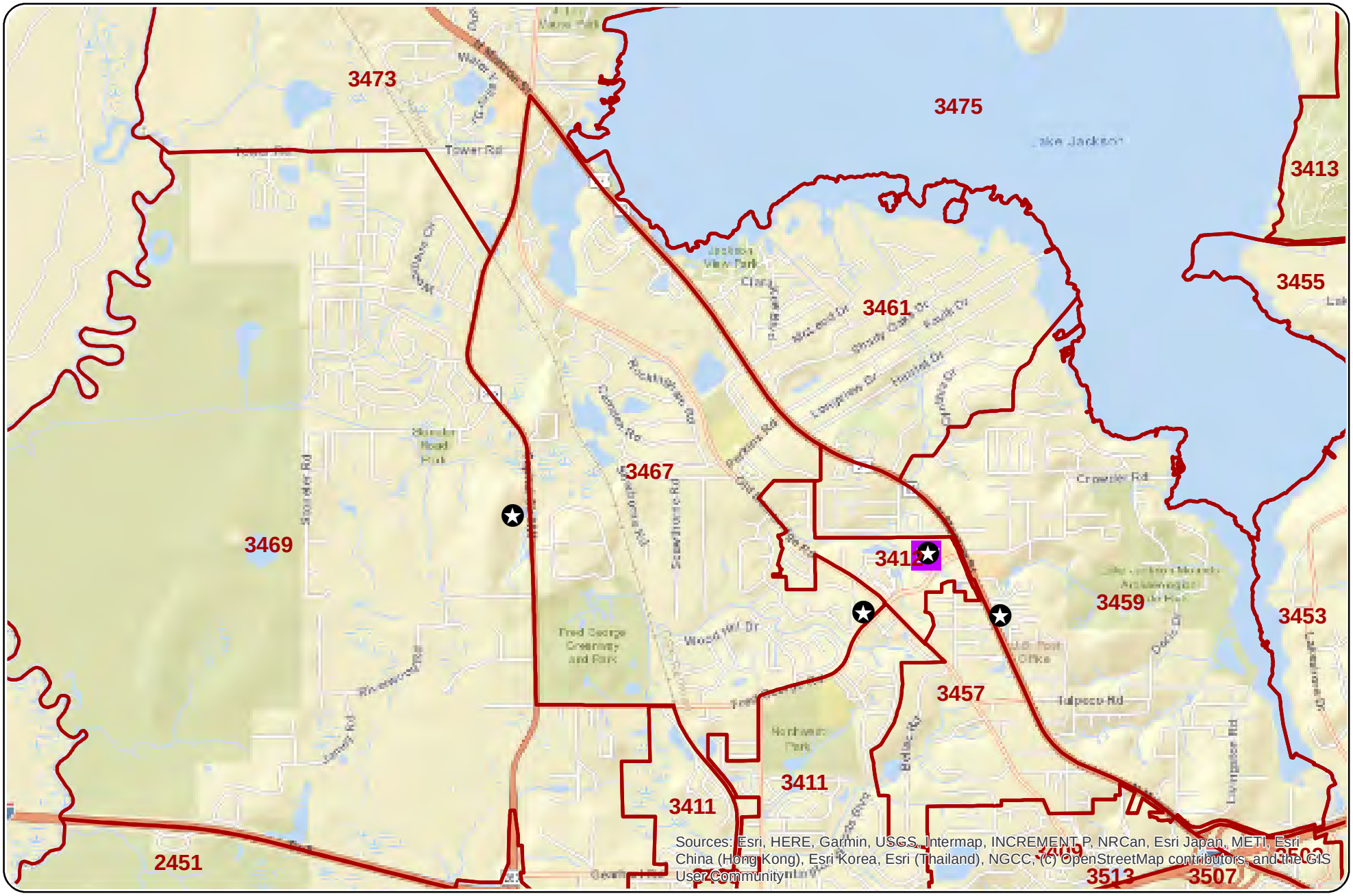

N
W E
S

This product has been compiled from the most accurate source data from Leon County and the Supervisor of Elections Office. However, this product is for reference purposes only and is not to be construed as a legal document or survey instrument.

Precinct: 3467
Votes at: St. Louis Catholic Church

District Assignments for this precinct:

CC 3 / SB 4 / CNG 5 / SEN 3 / HSE 9/ CITY 0

(CITY 1= inside city limits, CITY 0= outside city limits)

MARK S. EARLEY
SUPERVISOR OF ELECTIONS
LEON COUNTY, FLORIDA

Map created by:
Johnny To
Demographics\GIS Manager
850-606-8683
www.LeonVotes.org

Date: 7/20/2020

3468: Seminole Baptist Church

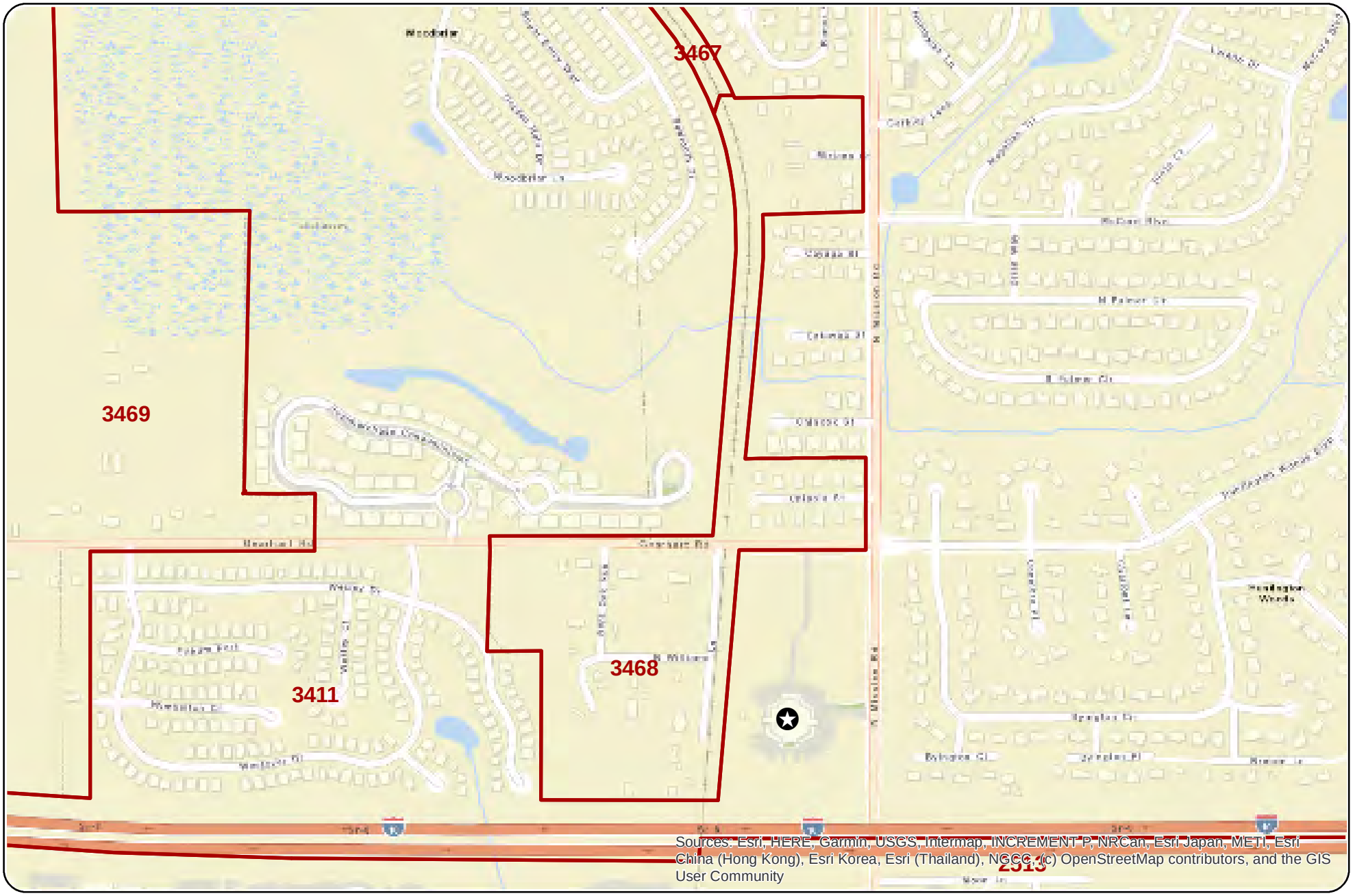

N
W E
S

This product has been compiled from the most accurate source data from Leon County and the Supervisor of Elections Office. However, this product is for reference purposes only and is not to be construed as a legal document or survey instrument.

Precinct: 3468
Votes at: Seminole Baptist Church

District Assignments for this precinct:

CC 3 / SB 4 / CNG 5 / SEN 3 / HSE 8/ CITY 0

(CITY 1= inside city limits, CITY 0= outside city limits)

MARK S. EARLEY
SUPERVISOR OF ELECTIONS
LEON COUNTY, FLORIDA

Map created by:
Johnny To
Demographics\GIS Manager
850-606-8683
www.LeonVotes.org

Date: 7/20/2020

3469: Northwoods Baptist Church

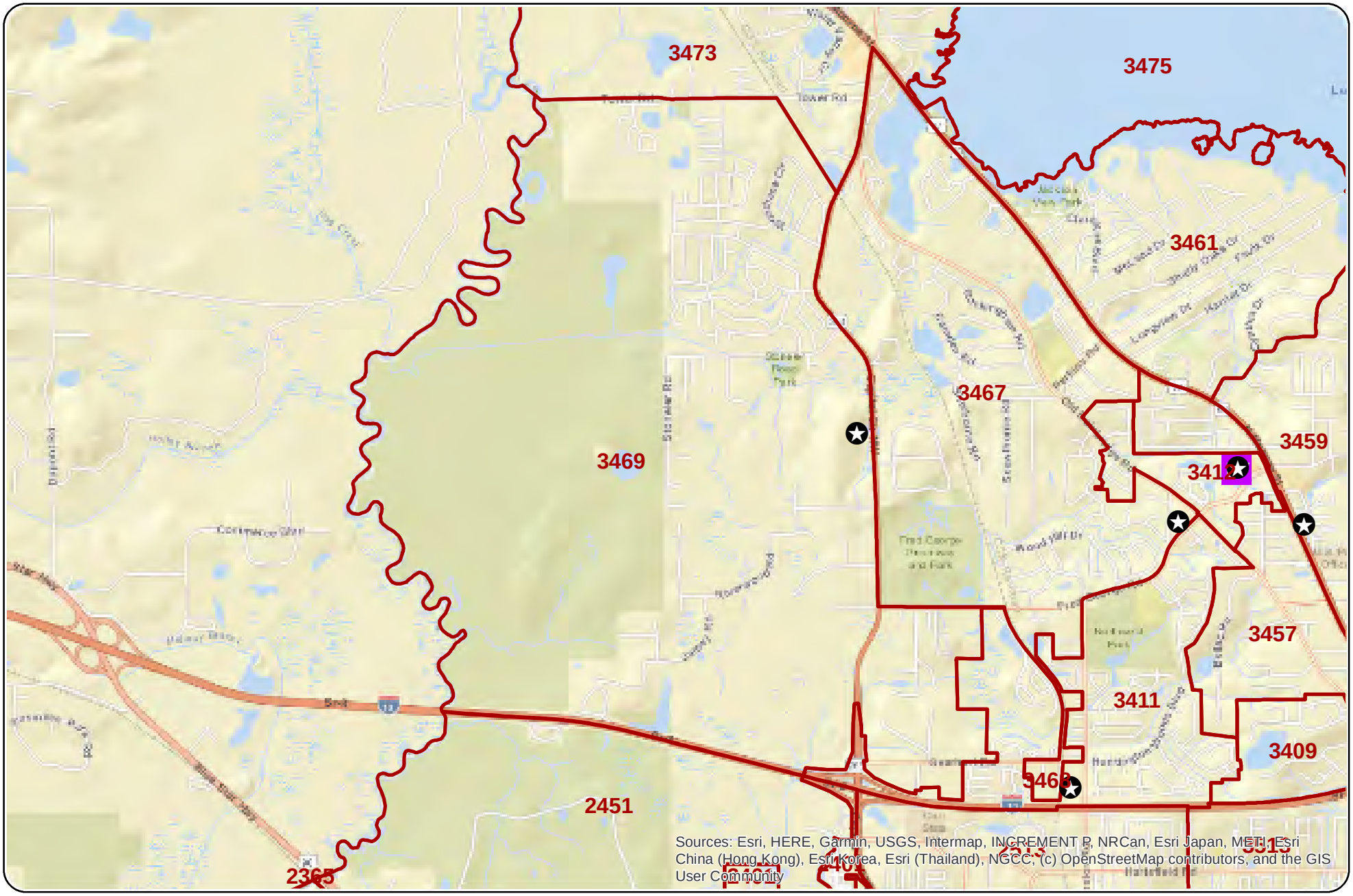

N
W E
S

This product has been compiled from the most accurate source data from Leon County and the Supervisor of Elections Office. However, this product is for reference purposes only and is not to be construed as a legal document or survey instrument.

Precinct: 3469
Votes at: Northwoods Baptist Church

District Assignments for this precinct:

CC 3 / SB 4 / CNG 5 / SEN 3 / HSE 8/ CITY 0

(CITY 1= inside city limits, CITY 0= outside city limits)

MARK S. EARLEY
SUPERVISOR OF ELECTIONS
LEON COUNTY, FLORIDA

Map created by:
Johnny To
Demographics\GIS Manager
850-606-8683
www.LeonVotes.org

Date: 7/20/2020

3473: Friendship AME Church

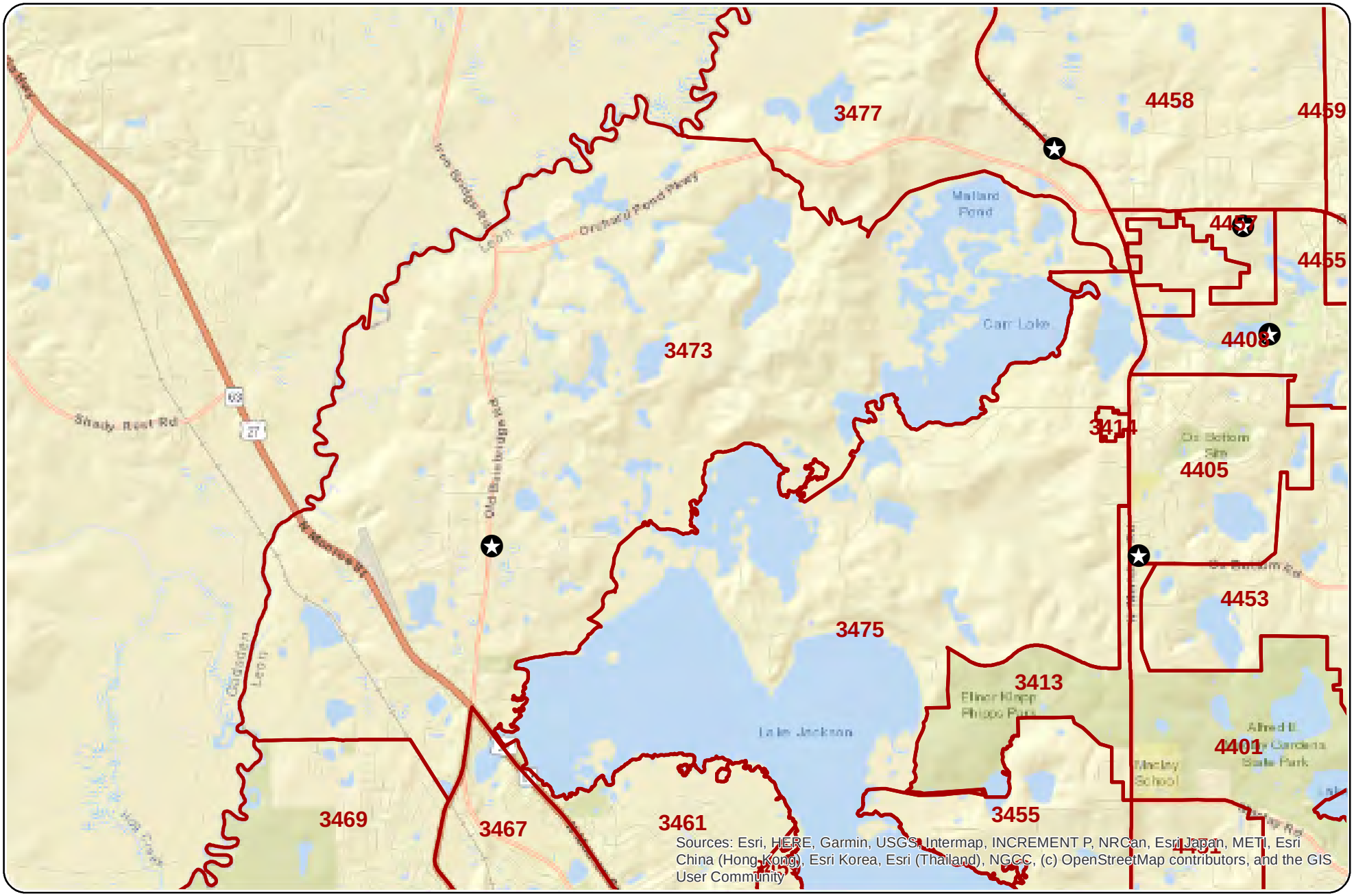

N
W E
S

This product has been compiled from the most accurate source data from Leon County and the Supervisor of Elections Office. However, this product is for reference purposes only and is not to be construed as a legal document or survey instrument.

Precinct: 3473
Votes at: Friendship AME Church

District Assignments for this precinct:

CC 3 / SB 4 / CNG 5 / SEN 3 / HSE 9/ CITY 0

(CITY 1= inside city limits, CITY 0= outside city limits)

MARK S. EARLEY
SUPERVISOR OF ELECTIONS
LEON COUNTY, FLORIDA

Map created by:
Johnny To
Demographics\GIS Manager
850-606-8683
www.LeonVotes.org

Date: 7/20/2020

3475: Wildwood Presbyterian Church

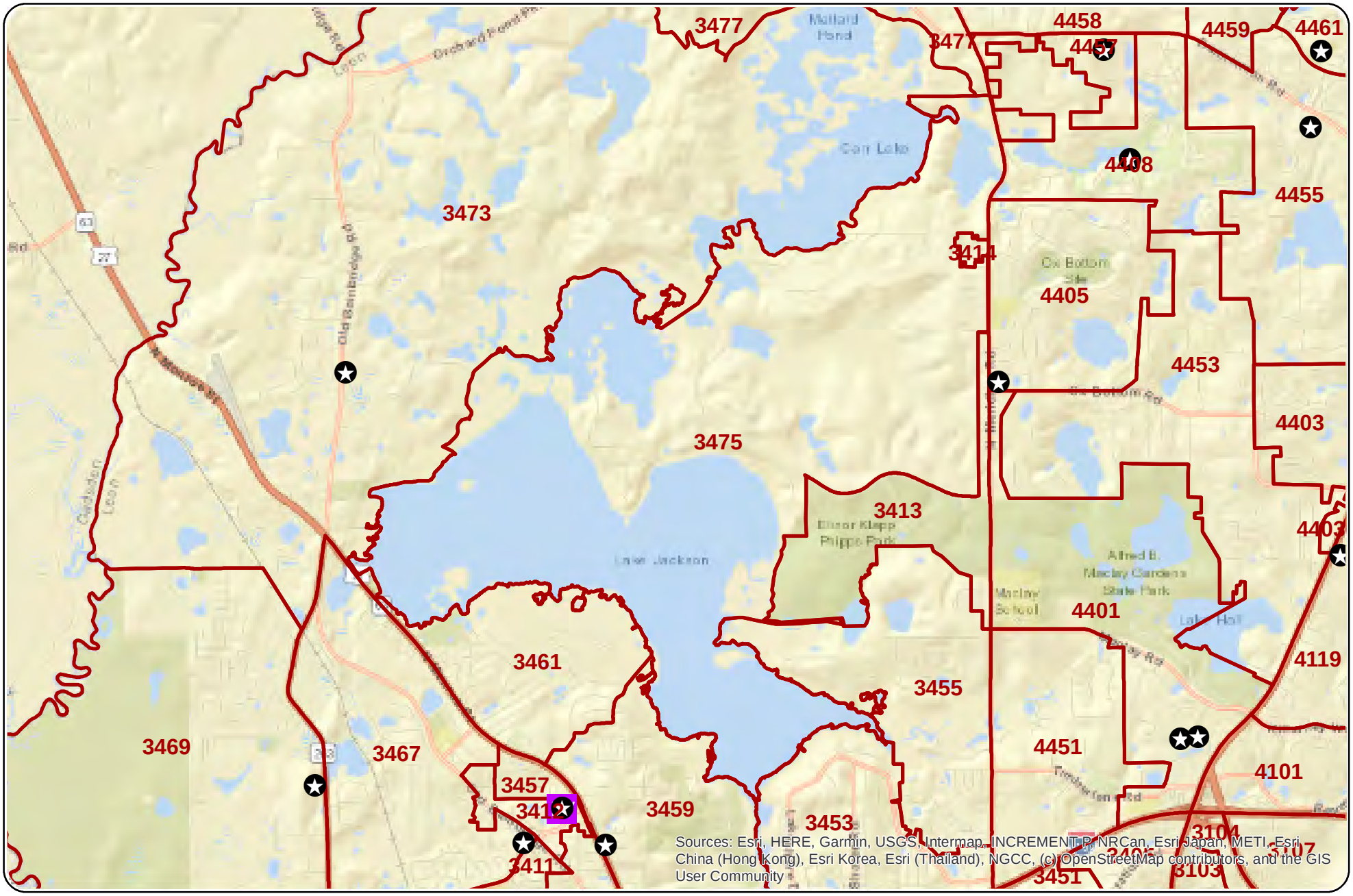

N
W E
S

This product has been compiled from the most accurate source data from Leon County and the Supervisor of Elections Office. However, this product is for reference purposes only and is not to be construed as a legal document or survey instrument.

Precinct: 3475
Votes at: Wildwood Presbyterian Church

District Assignments for this precinct:

CC 3 / SB 4 / CNG 5 / SEN 3 / HSE 9/ CITY 0

(CITY 1= inside city limits, CITY 0= outside city limits)

MARK S. EARLEY
SUPERVISOR OF ELECTIONS
LEON COUNTY, FLORIDA

Map created by:
Johnny To
Demographics\GIS Manager
850-606-8683
www.LeonVotes.org

Date: 7/20/2020

3477: Bethelonia AME Church

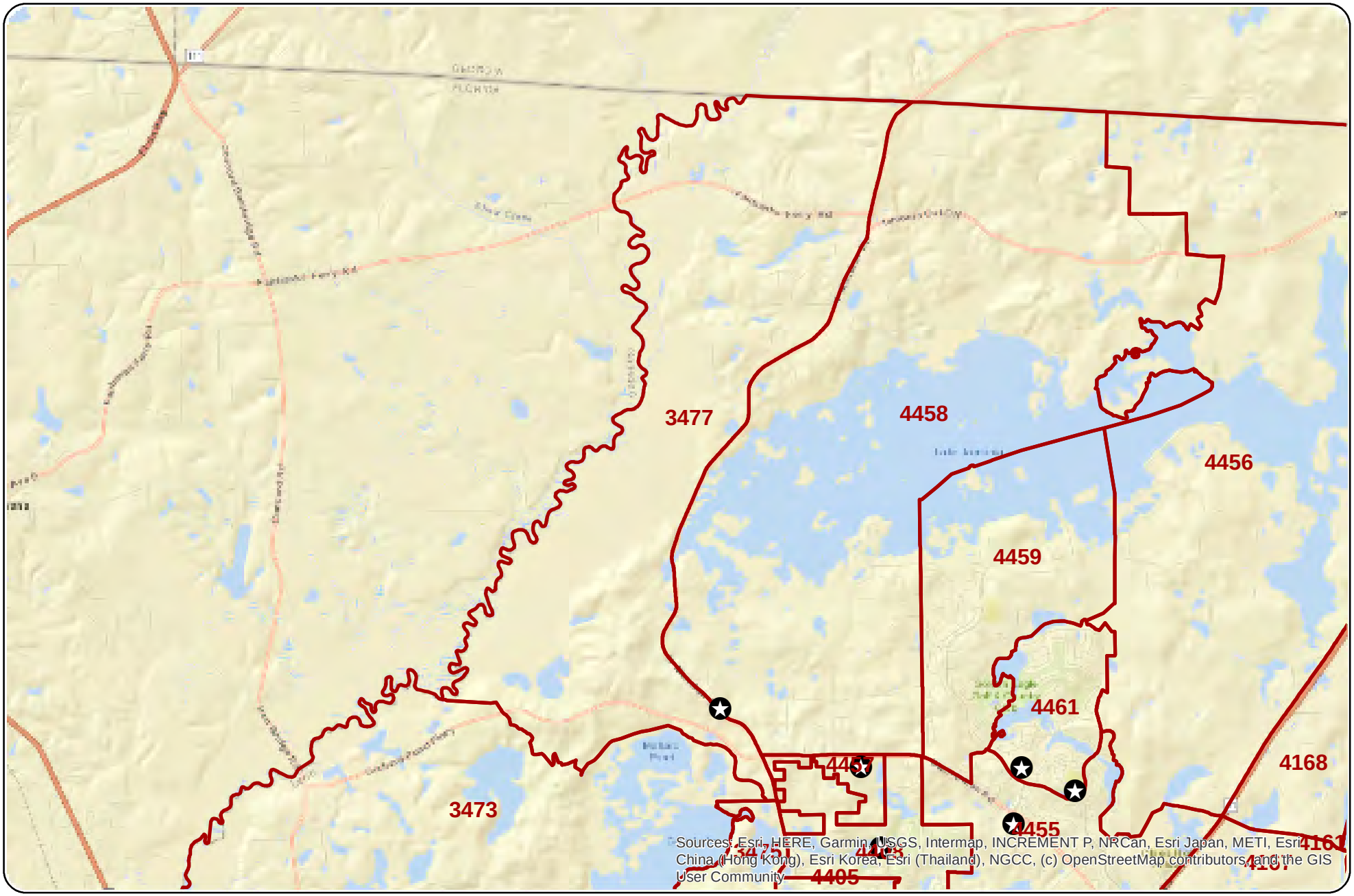

N
W E
S

This product has been compiled from the most accurate source data from Leon County and the Supervisor of Elections Office. However, this product is for reference purposes only and is not to be construed as a legal document or survey instrument.

Precinct: 3477
Votes at: Bethelonia AME Church

District Assignments for this precinct:

CC 3 / SB 4 / CNG 5 / SEN 3 / HSE 9/ CITY 0

(CITY 1= inside city limits, CITY 0= outside city limits)

MARK S. EARLEY
SUPERVISOR OF ELECTIONS
LEON COUNTY, FLORIDA

Map created by:
Johnny To
Demographics\GIS Manager
850-606-8683
www.LeonVotes.org

Date: 7/20/2020

3501: Faith Presbyterian Church

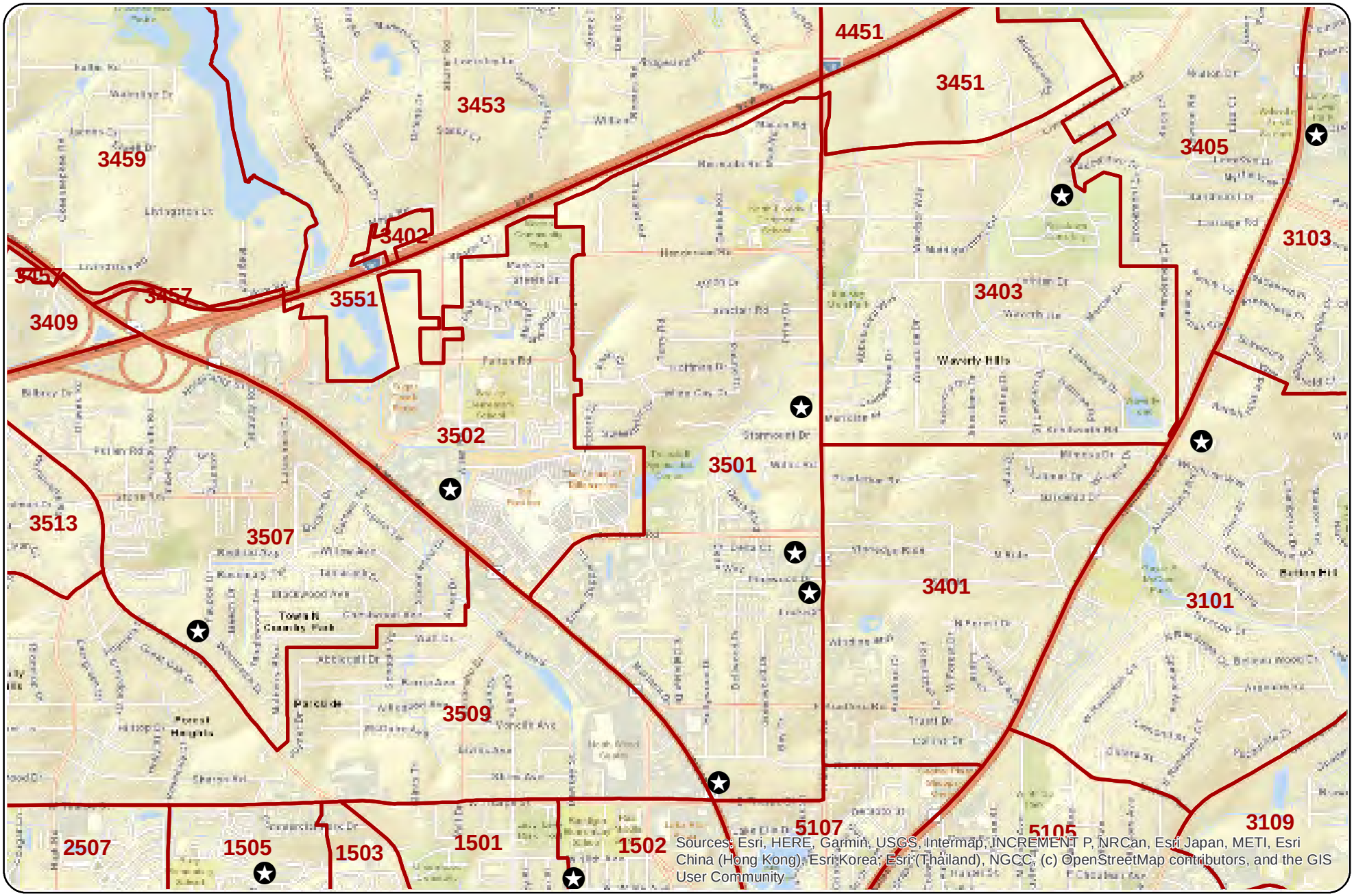

N
W E
S

This product has been compiled from the most accurate source data from Leon County and the Supervisor of Elections Office. However, this product is for reference purposes only and is not to be construed as a legal document or survey instrument.

Precinct: 3501
Votes at: Faith Presbyterian Church

District Assignments for this precinct:

CC 3 / SB 5 / CNG 5 / SEN 3 / HSE 8/ CITY 1

(CITY 1= inside city limits, CITY 0= outside city limits)

MARK S. EARLEY
SUPERVISOR OF ELECTIONS
LEON COUNTY, FLORIDA

Map created by:
Johnny To
Demographics\GIS Manager
850-606-8683
www.LeonVotes.org

Date: 7/20/2020

3502: Salvation Army

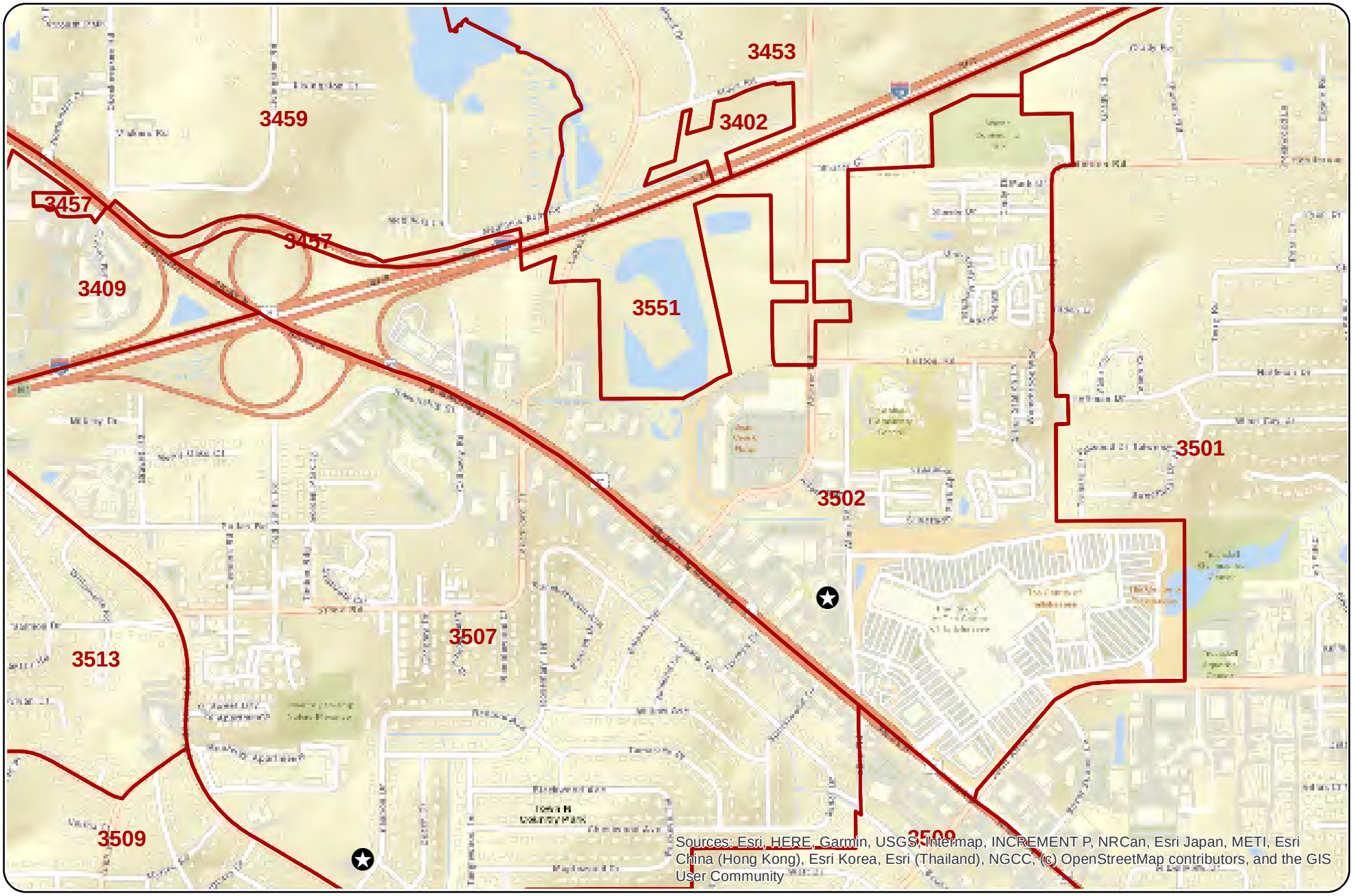

N
W E
S

This product has been compiled from the most accurate source data from Leon County and the Supervisor of Elections Office. However, this product is for reference purposes only and is not to be construed as a legal document or survey instrument.

Precinct: 3502
Votes at: Salvation Army

District Assignments for this precinct:

CC 3 / SB 5 / CNG 5 / SEN 3 / HSE 8/ CITY 1

(CITY 1= inside city limits, CITY 0= outside city limits)

MARK S. EARLEY
SUPERVISOR OF ELECTIONS
LEON COUNTY, FLORIDA

Map created by:
Johnny To
Demographics\GIS Manager
850-606-8683
www.LeonVotes.org

Date: 7/20/2020

3507: Gray Memorial United Methodist Church

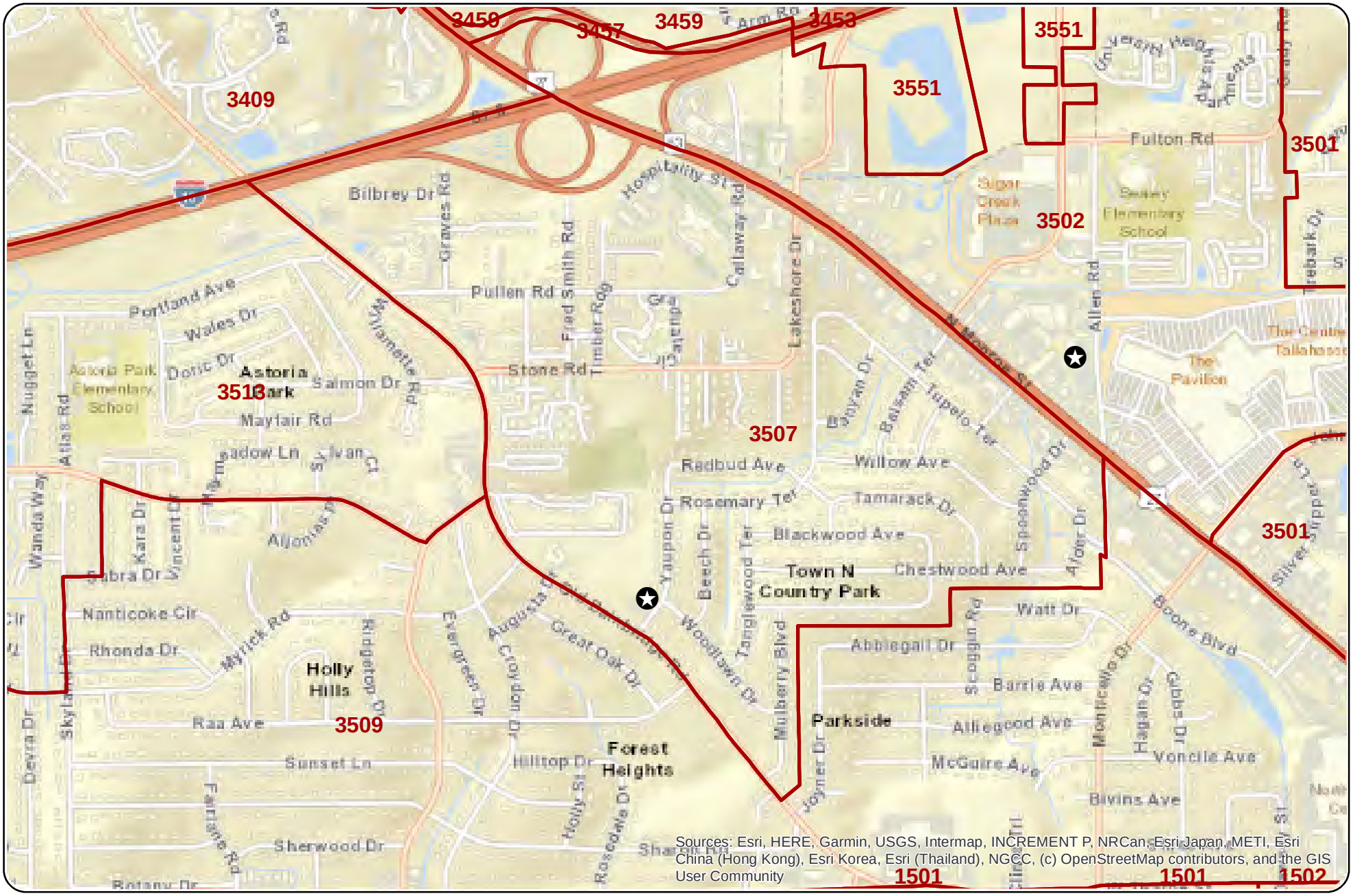

N
W E
S

This product has been compiled from the most accurate source data from Leon County and the Supervisor of Elections Office. However, this product is for reference purposes only and is not to be construed as a legal document or survey instrument.

Precinct: 3507
Votes at: Gray Memorial United Methodist Church

District Assignments for this precinct:

CC 3 / SB 5 / CNG 5 / SEN 3 / HSE 8/ CITY 1

(CITY 1= inside city limits, CITY 0= outside city limits)

MARK S. EARLEY
SUPERVISOR OF ELECTIONS
LEON COUNTY, FLORIDA

Map created by:
Johnny To
Demographics\GIS Manager
850-606-8683
www.LeonVotes.org

Date: 7/20/2020

3509: Marzuq Shrine Center

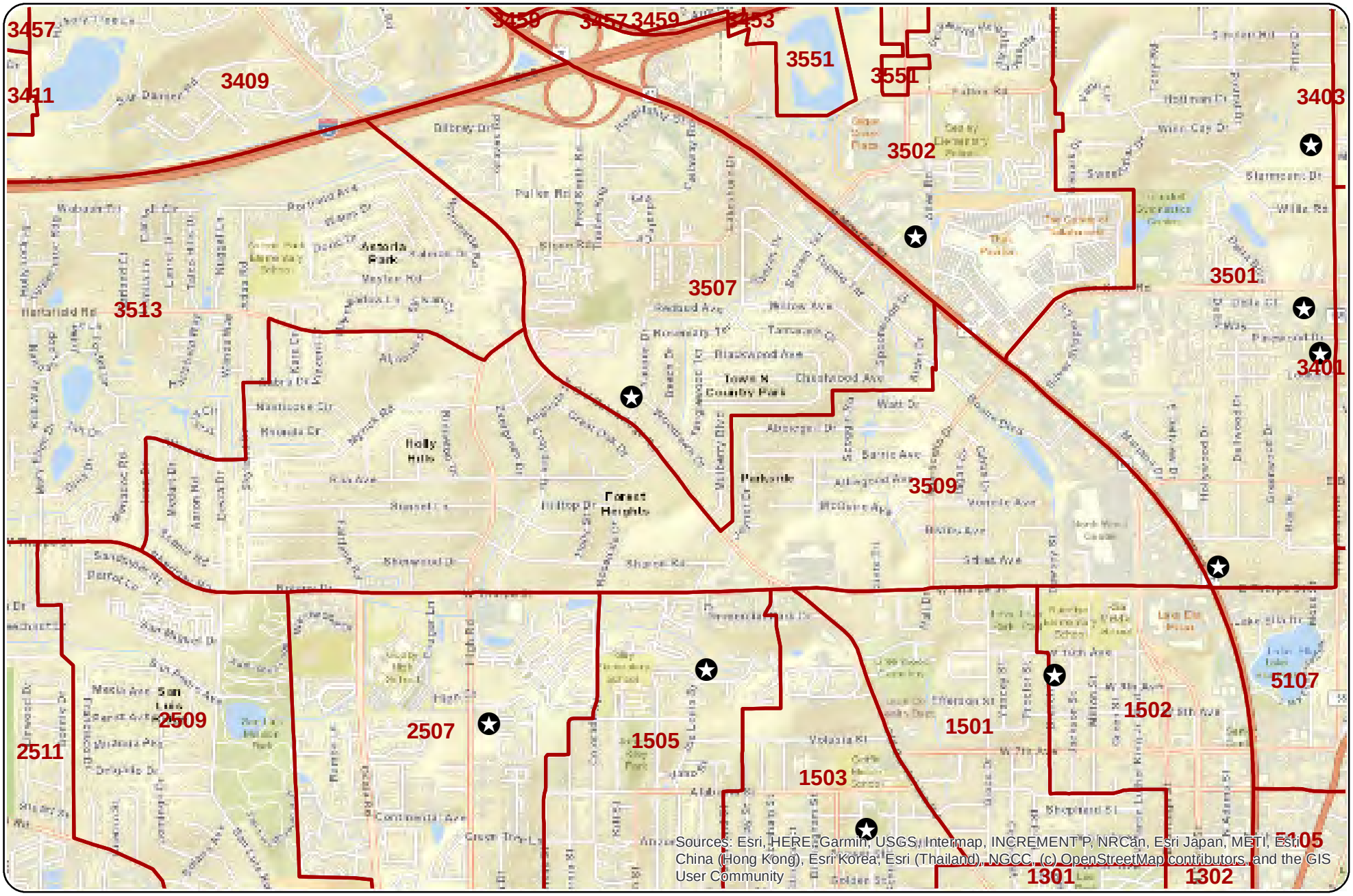

N
W E
S

This product has been compiled from the most accurate source data from Leon County and the Supervisor of Elections Office. However, this product is for reference purposes only and is not to be construed as a legal document or survey instrument.

Precinct: 3509
Votes at: Marzuq Shrine Center

District Assignments for this precinct:

CC 3 / SB 5 / CNG 5 / SEN 3 / HSE 8/ CITY 1

(CITY 1= inside city limits, CITY 0= outside city limits)

MARK S. EARLEY
SUPERVISOR OF ELECTIONS
LEON COUNTY, FLORIDA

Map created by:
Johnny To
Demographics\GIS Manager
850-606-8683
www.LeonVotes.org

Date: 7/20/2020

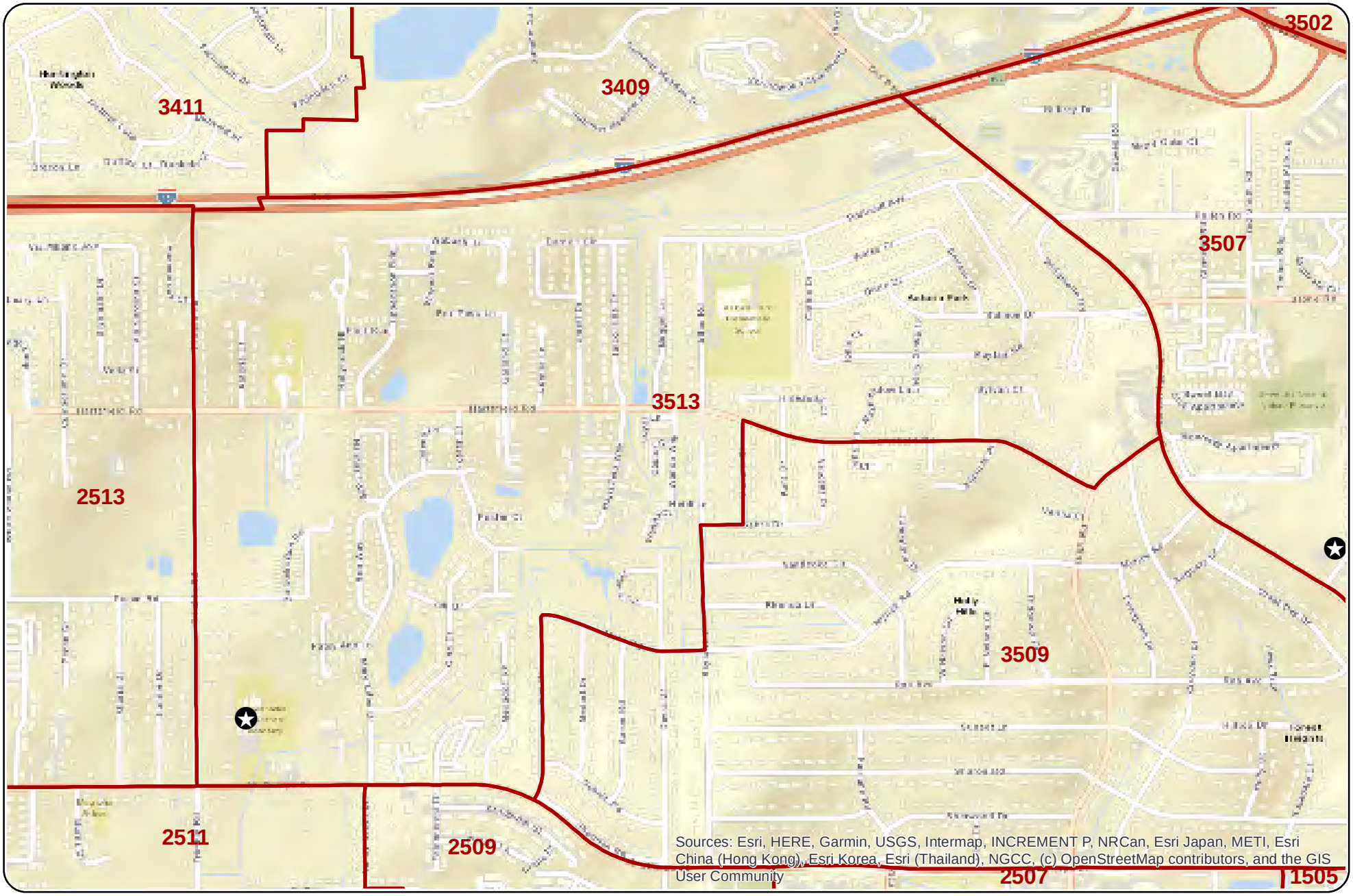

3513: Seminole Baptist Church

N
W E
S

This product has been compiled from the most accurate source data from Leon County and the Supervisor of Elections Office. However, this product is for reference purposes only and is not to be construed as a legal document or survey instrument.

Precinct: 3513
Votes at: Seminole Baptist Church

District Assignments for this precinct:

CC 3 / SB 5 / CNG 5 / SEN 3 / HSE 8/ CITY 1

(CITY 1= inside city limits, CITY 0= outside city limits)

MARK S. EARLEY
SUPERVISOR OF ELECTIONS
LEON COUNTY, FLORIDA

Map created by:
Johnny To
Demographics\GIS Manager
850-606-8683
www.LeonVotes.org

Date: 7/20/2020

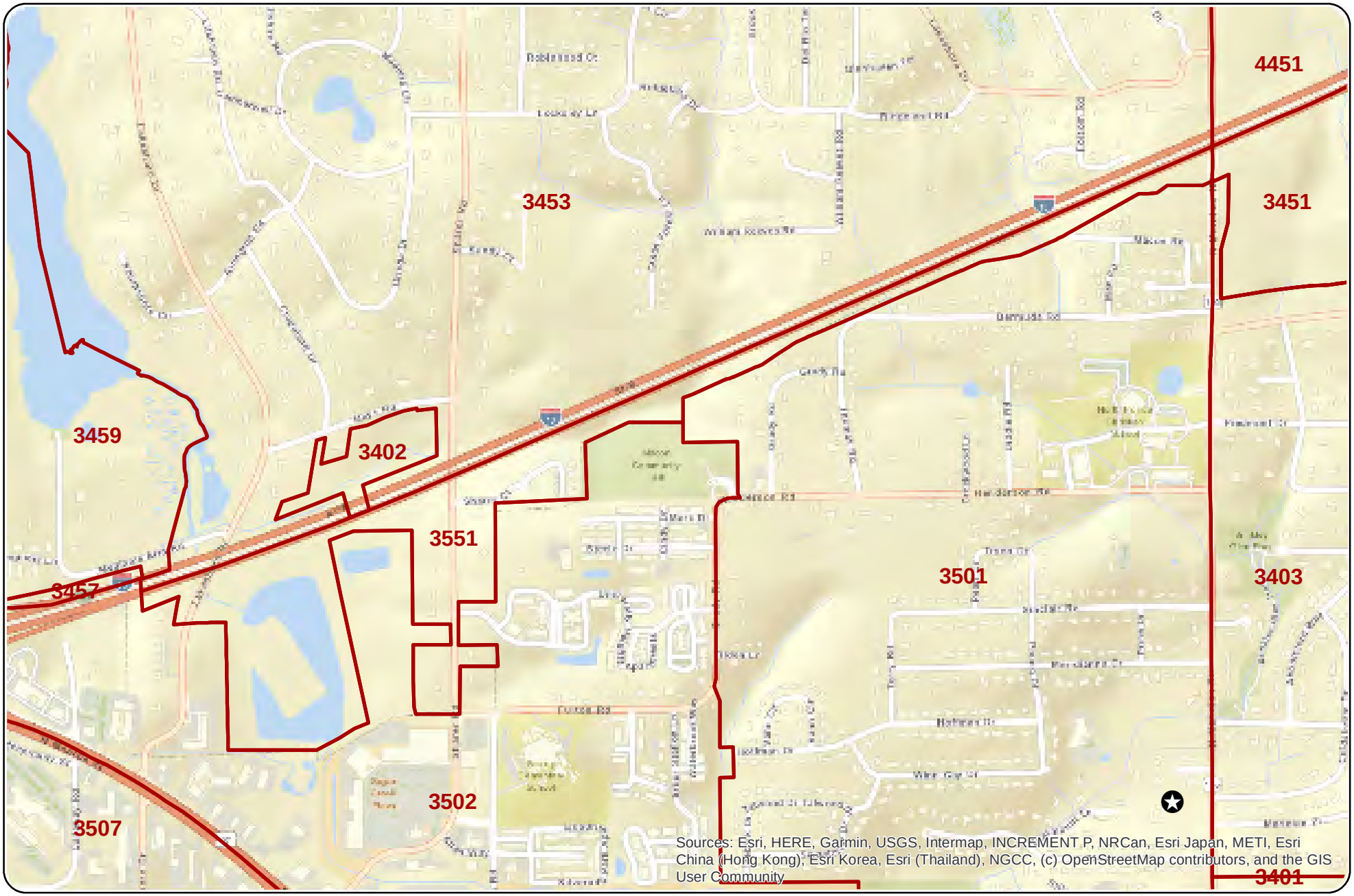

N
W E
S

This product has been compiled from the most accurate source data from Leon County and the Supervisor of Elections Office. However, this product is for reference purposes only and is not to be construed as a legal document or survey instrument.

Precinct: 3551
Votes at: Salvation Army

District Assignments for this precinct:

CC 3 / SB 5 / CNG 5 / SEN 3 / HSE 9/ CITY 0

(CITY 1= inside city limits, CITY 0= outside city limits)

MARK S. EARLEY
SUPERVISOR OF ELECTIONS
LEON COUNTY, FLORIDA

Map created by:
Johnny To
Demographics\GIS Manager
850-606-8683
www.LeonVotes.org

Date: 7/20/2020

4101: Premier Health & Fitness Center

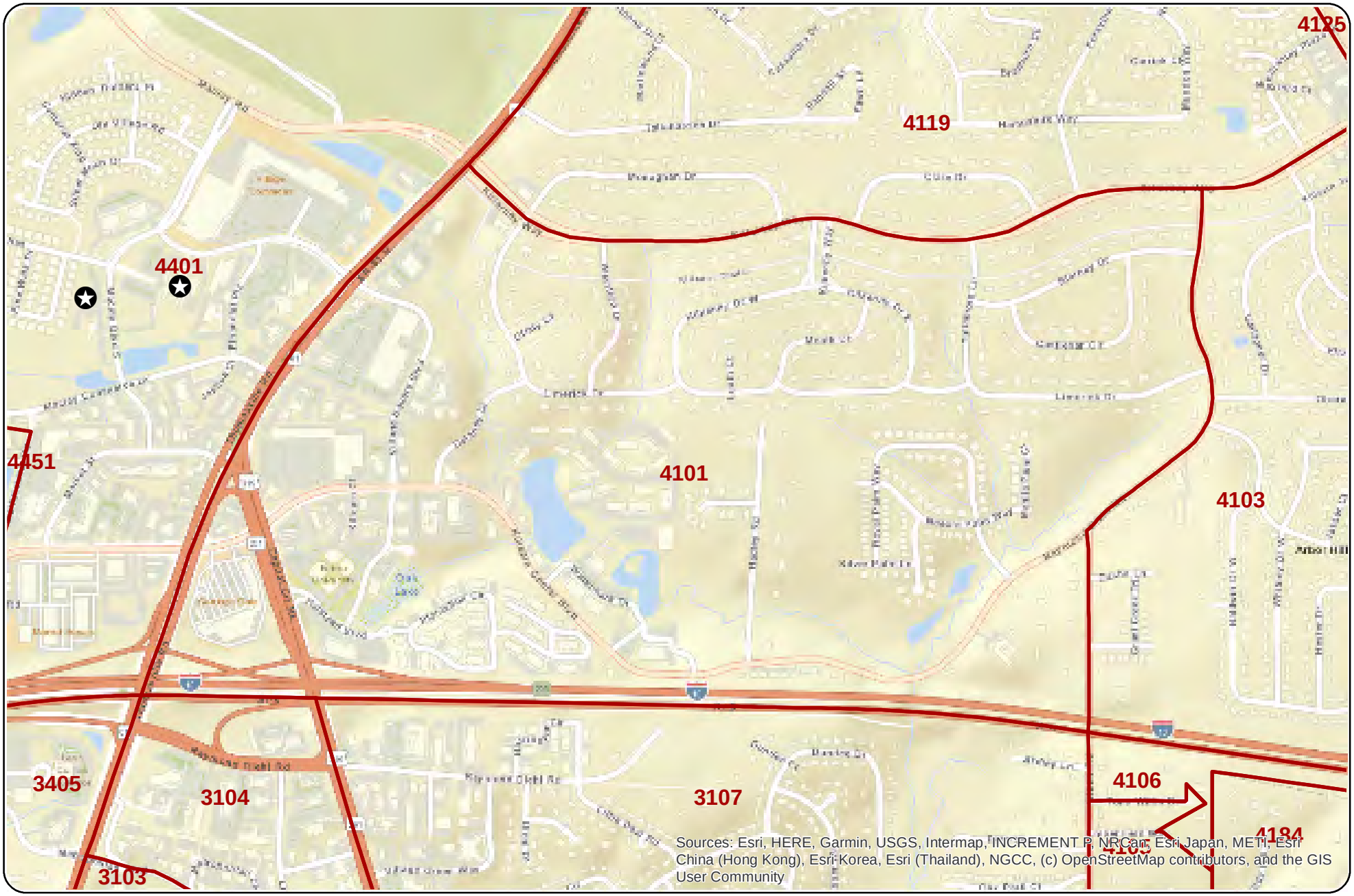

N
W E
S

This product has been compiled from the most accurate source data from Leon County and the Supervisor of Elections Office. However, this product is for reference purposes only and is not to be construed as a legal document or survey instrument.

Precinct: 4101
Votes at: Premier Health & Fitness Center

District Assignments for this precinct:

CC 4 / SB 1 / CNG 2 / SEN 3 / HSE 9/ CITY 1

(CITY 1= inside city limits, CITY 0= outside city limits)

MARK S. EARLEY
SUPERVISOR OF ELECTIONS
LEON COUNTY, FLORIDA

Map created by:
Johnny To
Demographics\GIS Manager
850-606-8683
www.LeonVotes.org

Date: 7/20/2020

4103: Fellowship Presbyterian Church

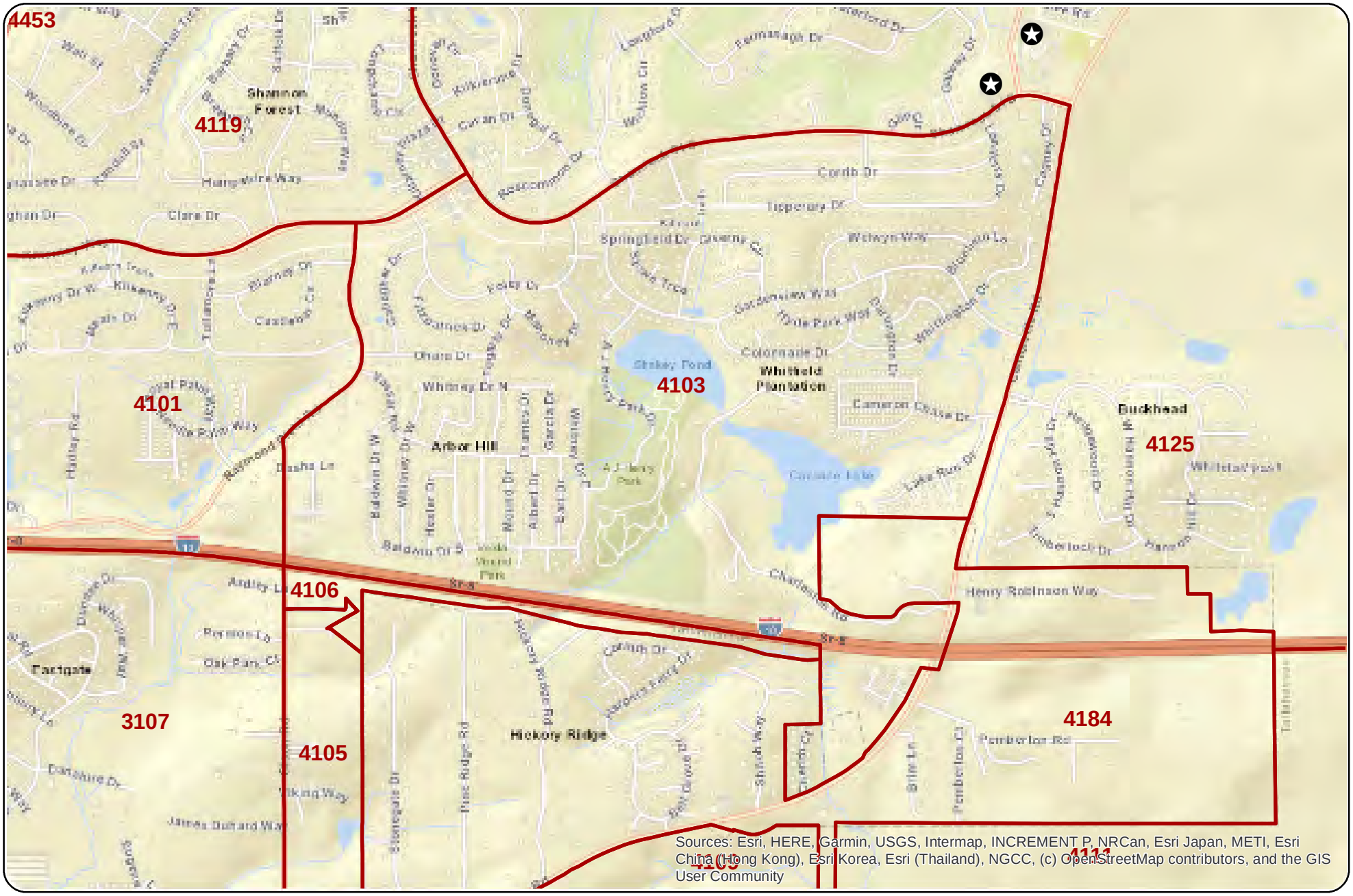

N
W E
S

This product has been compiled from the most accurate source data from Leon County and the Supervisor of Elections Office. However, this product is for reference purposes only and is not to be construed as a legal document or survey instrument.

Precinct: 4103
Votes at: Fellowship Presbyterian Church

District Assignments for this precinct:

CC 4 / SB 1 / CNG 2 / SEN 3 / HSE 9/ CITY 1

(CITY 1= inside city limits, CITY 0= outside city limits)

MARK S. EARLEY
SUPERVISOR OF ELECTIONS
LEON COUNTY, FLORIDA

Map created by:
Johnny To
Demographics\GIS Manager
850-606-8683
www.LeonVotes.org

Date: 7/20/2020

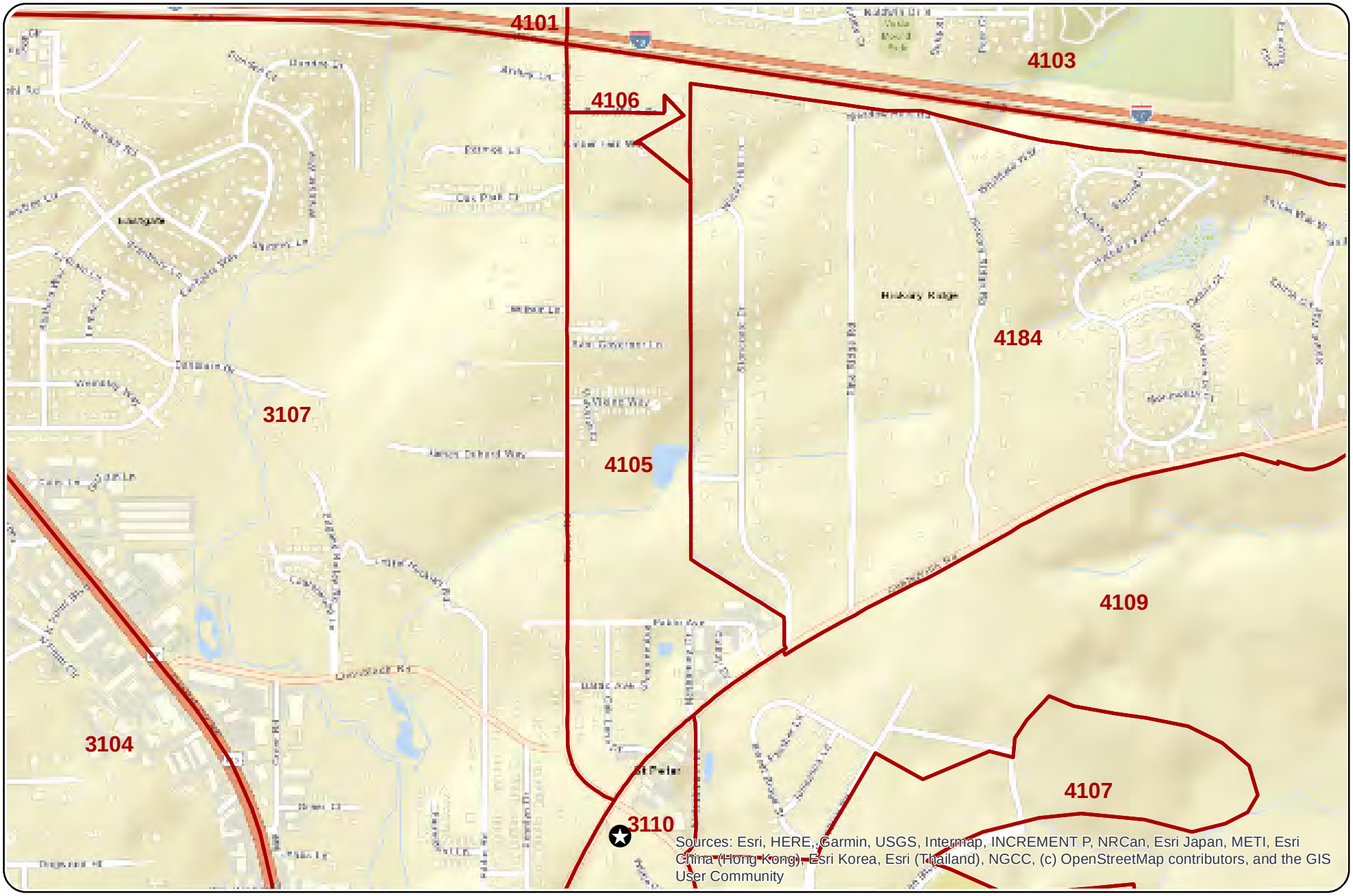

4105: St. Peters Prim. Bap. Church

N
W E
S

This product has been compiled from the most accurate source data from Leon County and the Supervisor of Elections Office. However, this product is for reference purposes only and is not to be construed as a legal document or survey instrument.

Precinct: 4105
Votes at: St. Peters Prim. Bap. Church

District Assignments for this precinct:

CC 4 / SB 1 / CNG 5 / SEN 3 / HSE 9/ CITY 1

(CITY 1= inside city limits, CITY 0= outside city limits)

MARK S. EARLEY
SUPERVISOR OF ELECTIONS
LEON COUNTY, FLORIDA

Map created by:
Johnny To
Demographics\GIS Manager
850-606-8683
www.LeonVotes.org

Date: 7/20/2020

4106: St. Peters Prim. Bap. Church

N
W E
S

This product has been compiled from the most accurate source data from Leon County and the Supervisor of Elections Office. However, this product is for reference purposes only and is not to be construed as a legal document or survey instrument.

Precinct: 4106
Votes at: St. Peters Prim. Bap. Church

District Assignments for this precinct:

CC 4 / SB 1 / CNG 2 / SEN 3 / HSE 9/ CITY 1

(CITY 1= inside city limits, CITY 0= outside city limits)

MARK S. EARLEY
SUPERVISOR OF ELECTIONS
LEON COUNTY, FLORIDA

Map created by:
Johnny To
Demographics\GIS Manager
850-606-8683
www.LeonVotes.org

Date: 7/20/2020

4107: St. Peters Prim. Bap. Church

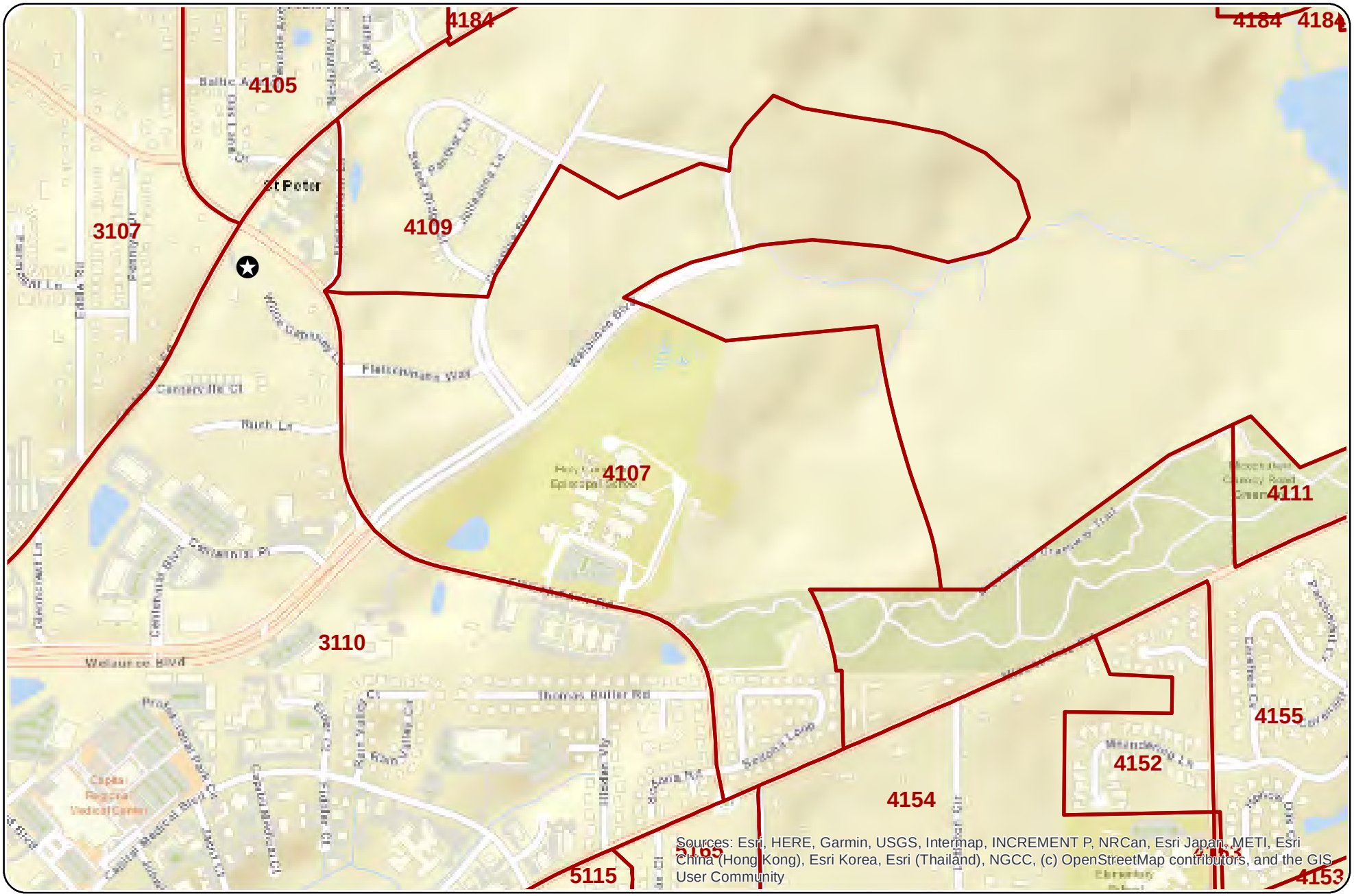

N
W E
S

This product has been compiled from the most accurate source data from Leon County and the Supervisor of Elections Office. However, this product is for reference purposes only and is not to be construed as a legal document or survey instrument.

Precinct: 4107
Votes at: St. Peters Prim. Bap. Church

District Assignments for this precinct:

CC 4 / SB 1 / CNG 2 / SEN 3 / HSE 9/ CITY 1

(CITY 1= inside city limits, CITY 0= outside city limits)

MARK S. EARLEY
SUPERVISOR OF ELECTIONS
LEON COUNTY, FLORIDA

Map created by:
Johnny To
Demographics\GIS Manager
850-606-8683
www.LeonVotes.org

Date: 7/20/2020

4109: St. Peters Prim. Bap. Church

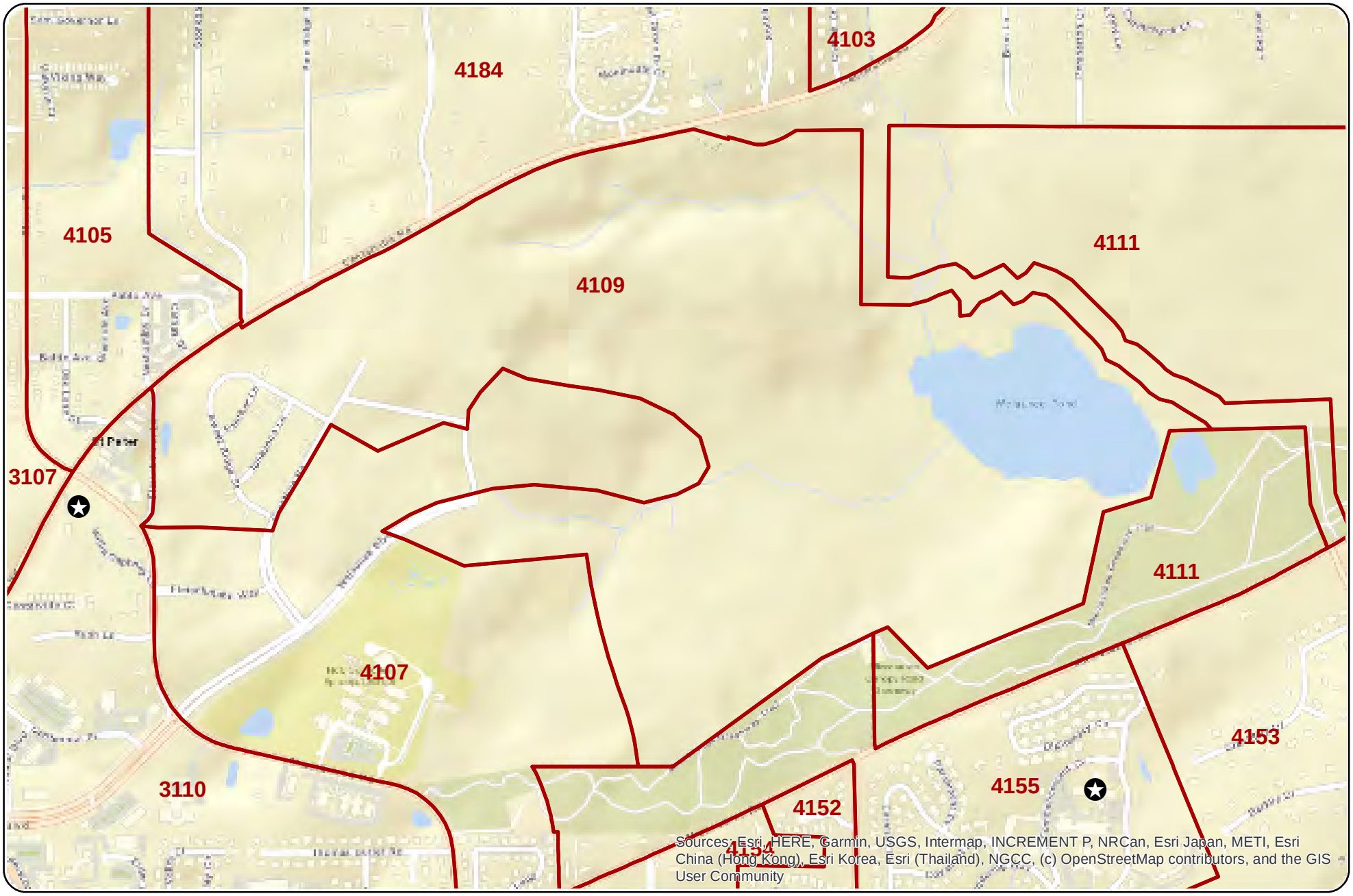

N
W E
S

This product has been compiled from the most accurate source data from Leon County and the Supervisor of Elections Office. However, this product is for reference purposes only and is not to be construed as a legal document or survey instrument.

Precinct: 4109
Votes at: St. Peters Prim. Bap. Church

District Assignments for this precinct:

CC 4 / SB 1 / CNG 2 / SEN 3 / HSE 9/ CITY 1

(CITY 1= inside city limits, CITY 0= outside city limits)

MARK S. EARLEY
SUPERVISOR OF ELECTIONS
LEON COUNTY, FLORIDA

Map created by:
Johnny To
Demographics\GIS Manager
850-606-8683
www.LeonVotes.org

Date: 7/20/2020

4111: Vacant Precinct

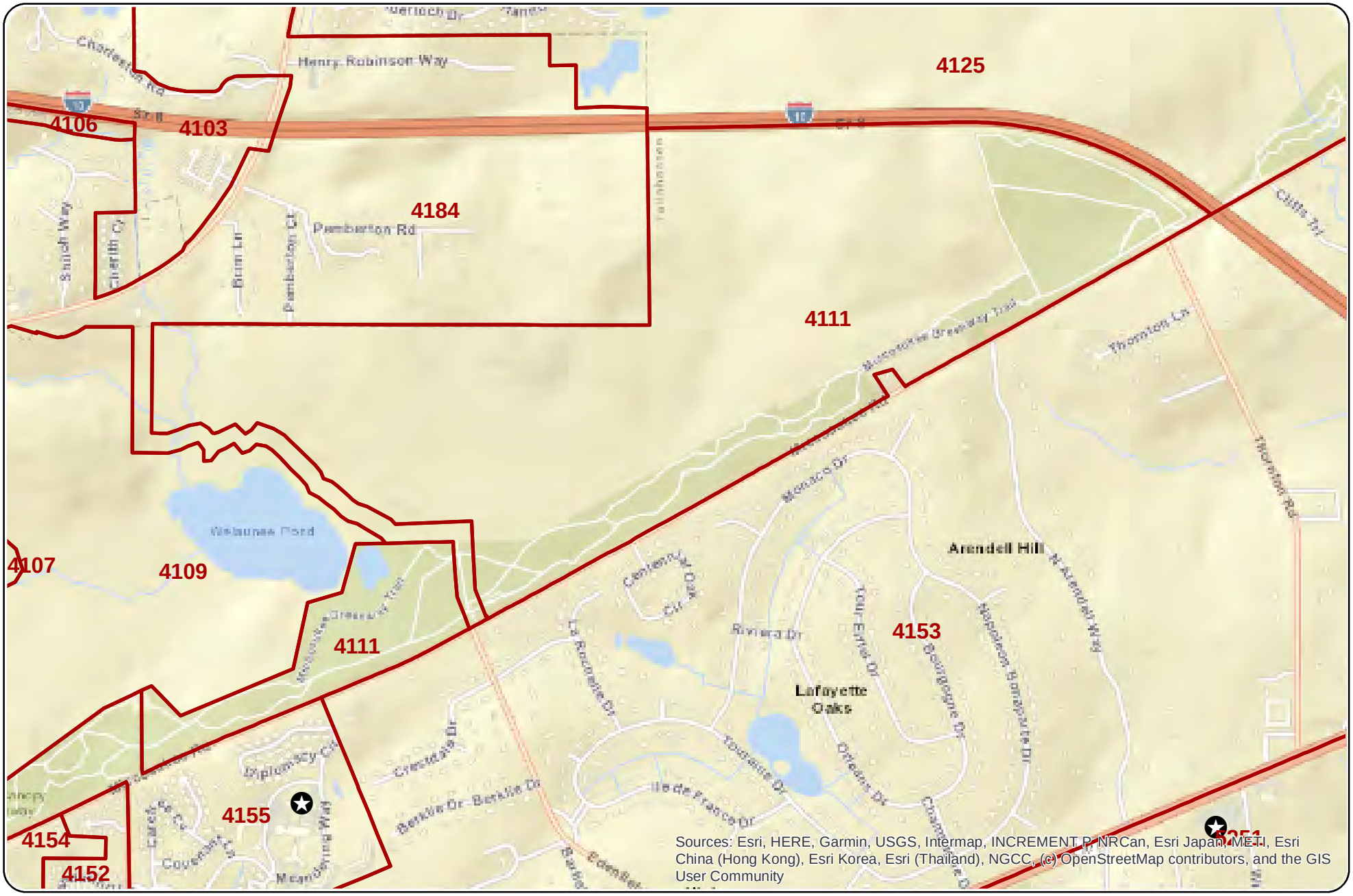

N
W E
S

This product has been compiled from the most accurate source data from Leon County and the Supervisor of Elections Office. However, this product is for reference purposes only and is not to be construed as a legal document or survey instrument.

Precinct: 4111
Votes at: Vacant Precinct

District Assignments for this precinct:

CC 4 / SB 1 / CNG 2 / SEN 3 / HSE 9/ CITY 1

(CITY 1= inside city limits, CITY 0= outside city limits)

MARK S. EARLEY
SUPERVISOR OF ELECTIONS
LEON COUNTY, FLORIDA

Map created by:
Johnny To
Demographics\GIS Manager
850-606-8683
www.LeonVotes.org

Date: 7/20/2020

4115: Vacant Precinct

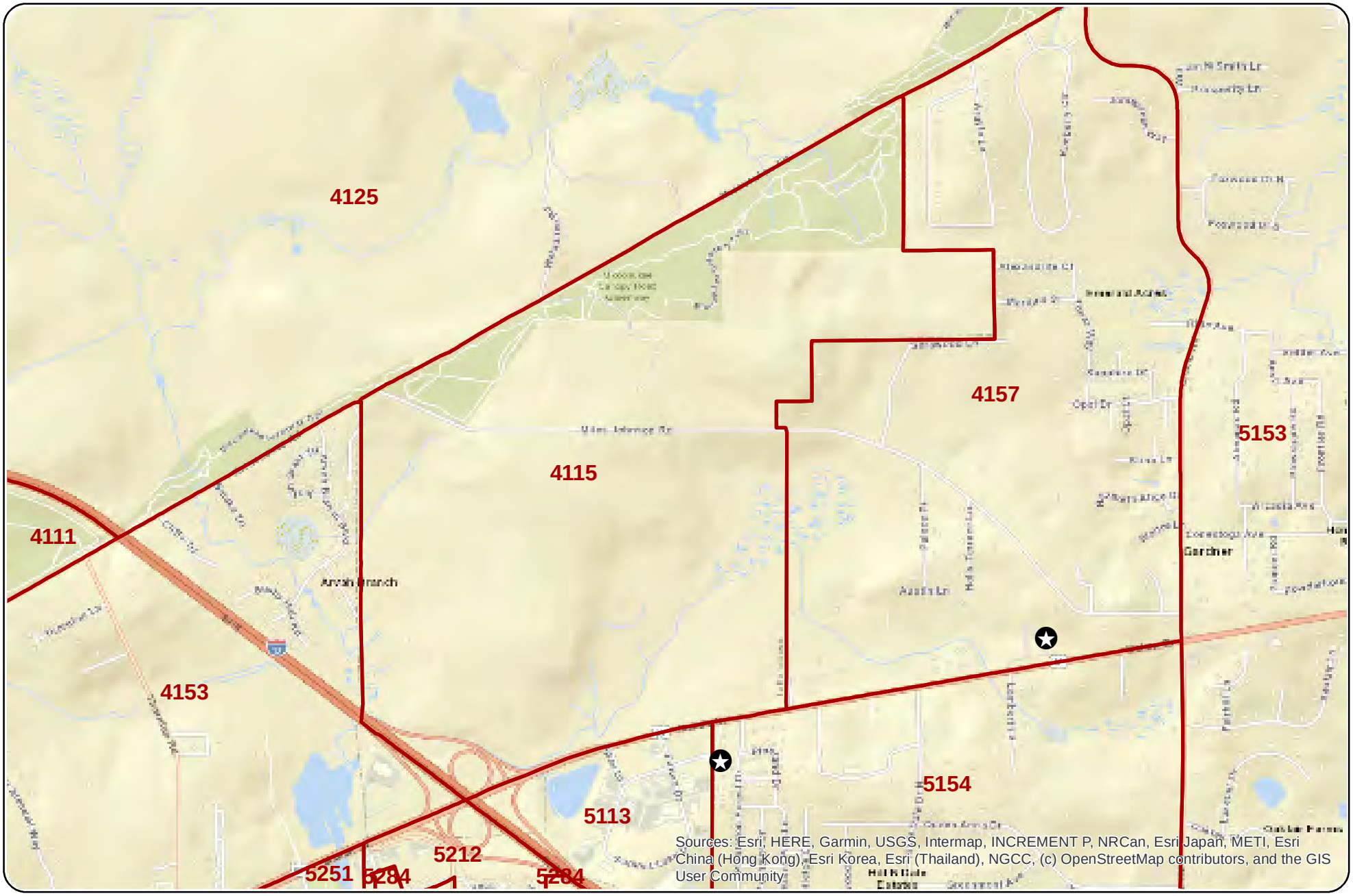

N
W E
S

This product has been compiled from the most accurate source data from Leon County and the Supervisor of Elections Office. However, this product is for reference purposes only and is not to be construed as a legal document or survey instrument.

Precinct: 4115
Votes at: Vacant Precinct

District Assignments for this precinct:

CC 4 / SB 1 / CNG 2 / SEN 3 / HSE 9/ CITY 1

(CITY 1= inside city limits, CITY 0= outside city limits)

MARK S. EARLEY
SUPERVISOR OF ELECTIONS
LEON COUNTY, FLORIDA

Map created by:
Johnny To
Demographics\GIS Manager
850-606-8683
www.LeonVotes.org

Date: 7/20/2020

4119: Good Shepherd Catholic Church

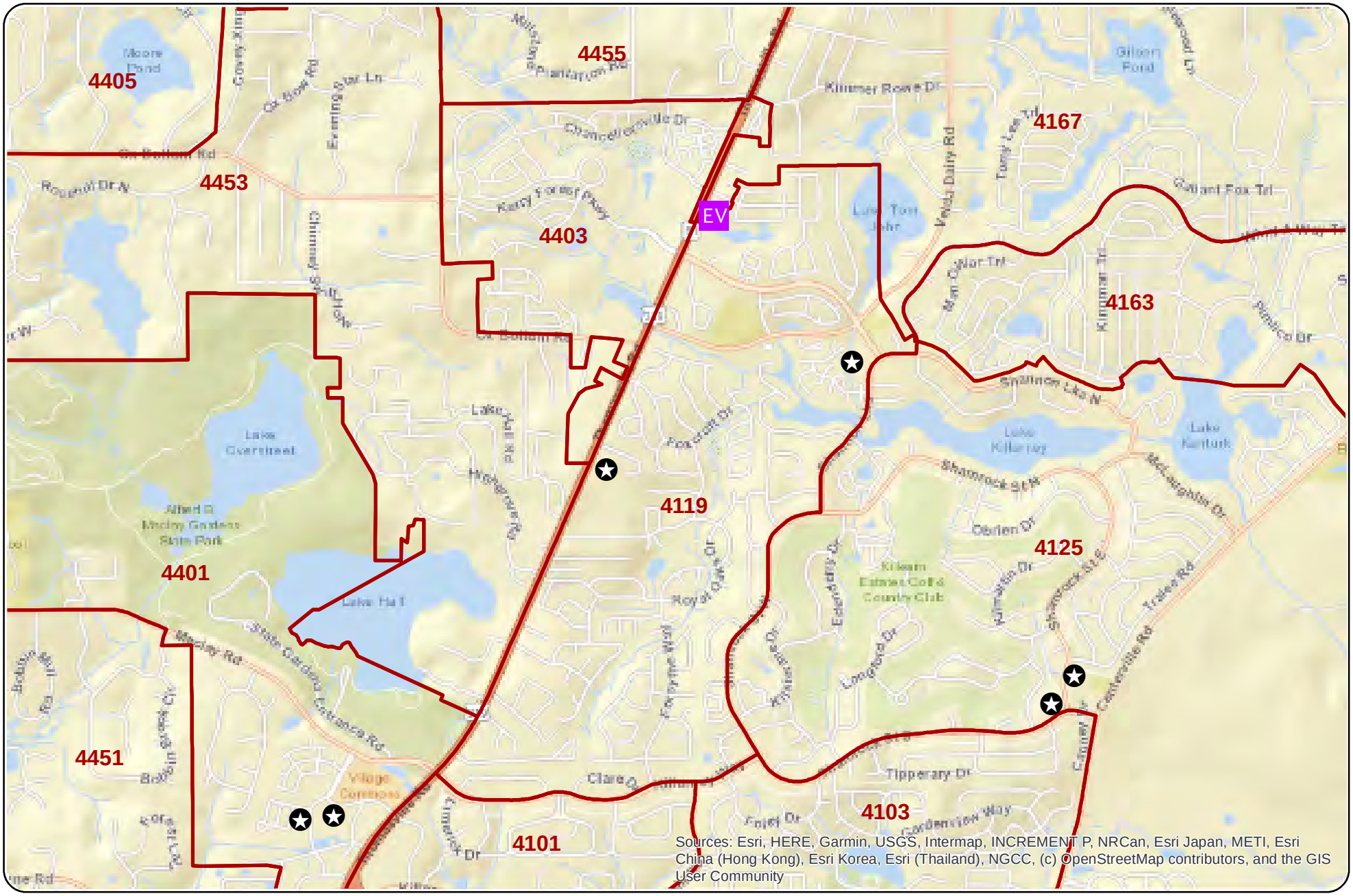

N
W E
S

This product has been compiled from the most accurate source data from Leon County and the Supervisor of Elections Office. However, this product is for reference purposes only and is not to be construed as a legal document or survey instrument.

Precinct: 4119
Votes at: Good Shepherd Catholic Church

District Assignments for this precinct:

CC 4 / SB 1 / CNG 2 / SEN 3 / HSE 9/ CITY 1

(CITY 1= inside city limits, CITY 0= outside city limits)

MARK S. EARLEY
SUPERVISOR OF ELECTIONS
LEON COUNTY, FLORIDA

Map created by:
Johnny To
Demographics\GIS Manager
850-606-8683
www.LeonVotes.org

Date: 7/20/2020

4125: Celebration Baptist Church

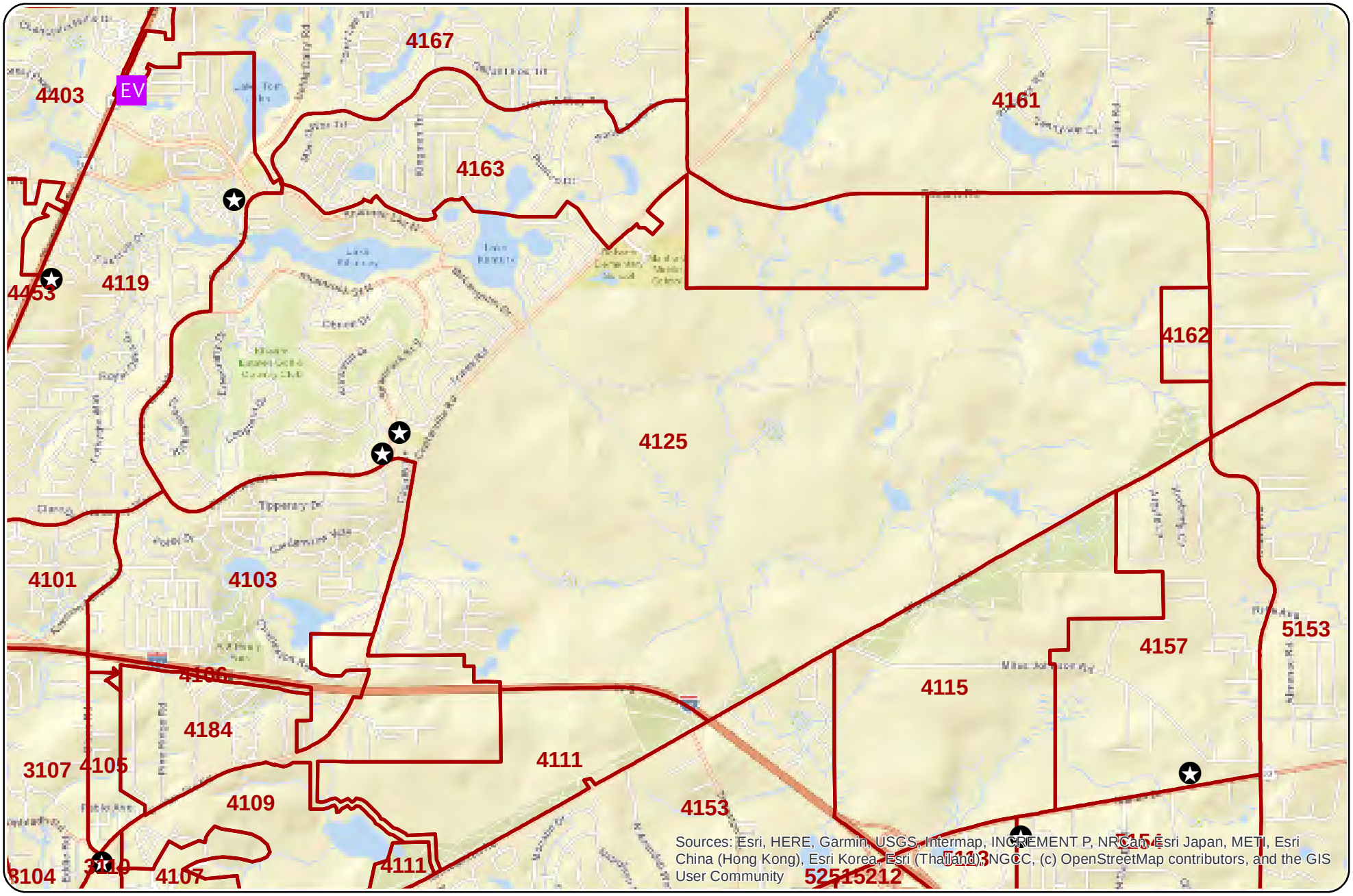

N
W E
S

This product has been compiled from the most accurate source data from Leon County and the Supervisor of Elections Office. However, this product is for reference purposes only and is not to be construed as a legal document or survey instrument.

Precinct: 4125
Votes at: Celebration Baptist Church

District Assignments for this precinct:

CC 4 / SB 1 / CNG 2 / SEN 3 / HSE 9/ CITY 1

(CITY 1= inside city limits, CITY 0= outside city limits)

MARK S. EARLEY
SUPERVISOR OF ELECTIONS
LEON COUNTY, FLORIDA

Map created by:
Johnny To
Demographics\GIS Manager
850-606-8683
www.LeonVotes.org

Date: 7/20/2020

4152: Grace Lutheran Church

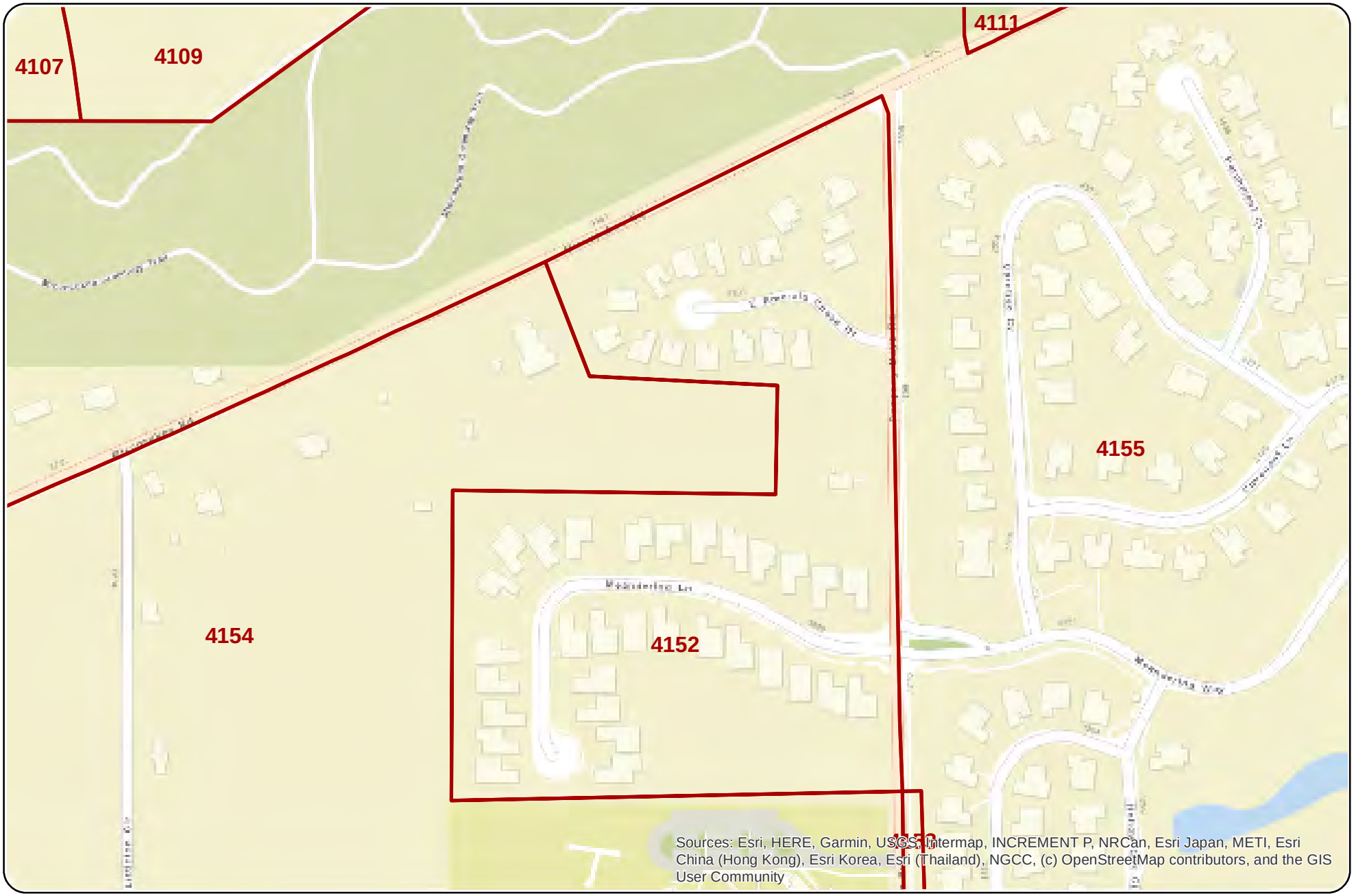

N
W E
S

This product has been compiled from the most accurate source data from Leon County and the Supervisor of Elections Office. However, this product is for reference purposes only and is not to be construed as a legal document or survey instrument.

Precinct: 4152
Votes at: Grace Lutheran Church

District Assignments for this precinct:

CC 4 / SB 1 / CNG 5 / SEN 3 / HSE 9/ CITY 0

(CITY 1= inside city limits, CITY 0= outside city limits)

MARK S. EARLEY
SUPERVISOR OF ELECTIONS
LEON COUNTY, FLORIDA

Map created by:
Johnny To
Demographics\GIS Manager
850-606-8683
www.LeonVotes.org

Date: 7/20/2020

4153: Tallahassee Heights United Methodist Church

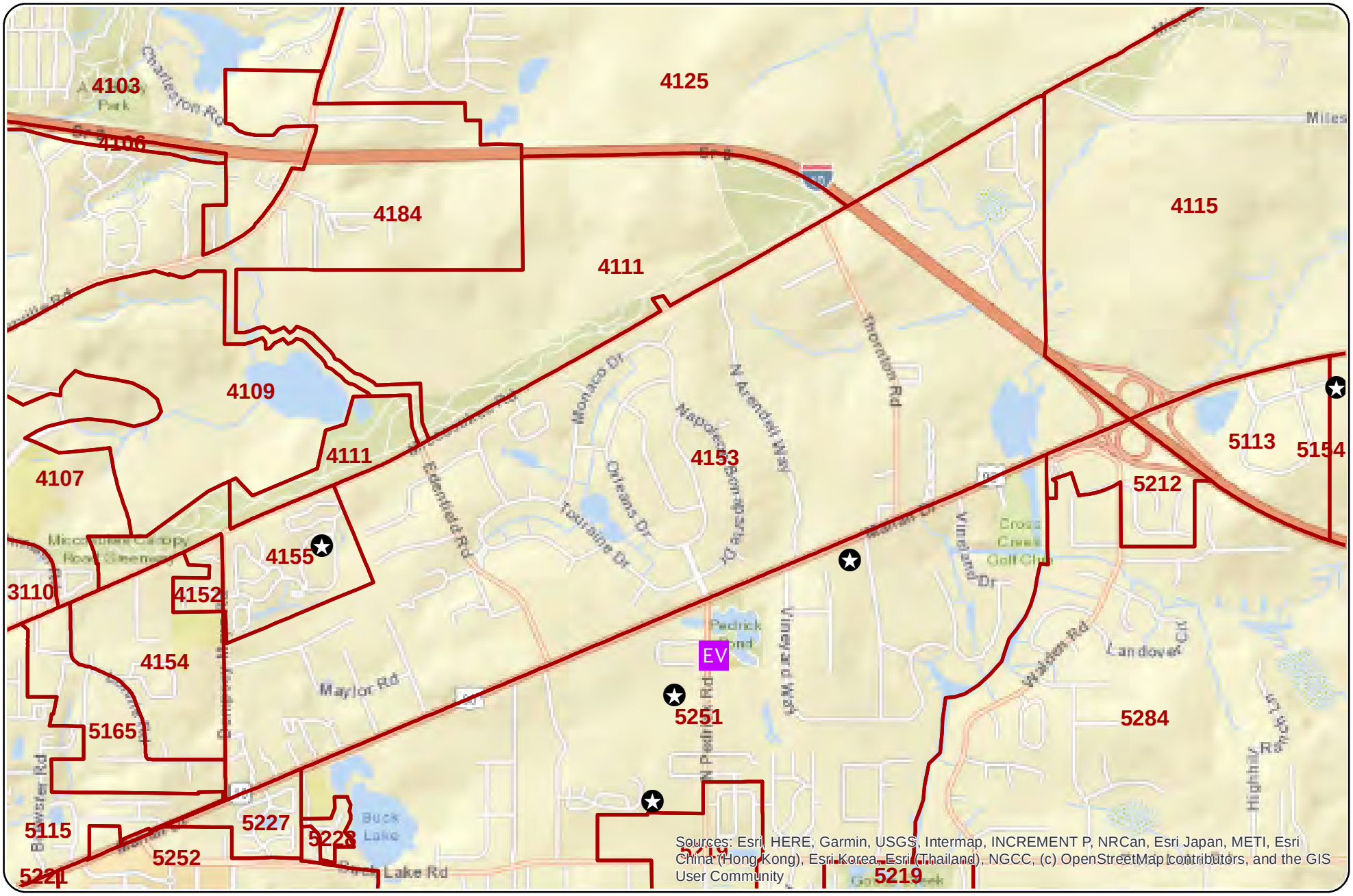

N
W E
S

This product has been compiled from the most accurate source data from Leon County and the Supervisor of Elections Office. However, this product is for reference purposes only and is not to be construed as a legal document or survey instrument.

Precinct: 4153
Votes at: Tallahassee Heights United Methodist Church

District Assignments for this precinct:

CC 4 / SB 1 / CNG 2 / SEN 3 / HSE 9/ CITY 0

(CITY 1= inside city limits, CITY 0= outside city limits)

MARK S. EARLEY
SUPERVISOR OF ELECTIONS
LEON COUNTY, FLORIDA

Map created by:
Johnny To
Demographics\GIS Manager
850-606-8683
www.LeonVotes.org

Date: 7/20/2020

4154: Tallahassee Heights United Methodist Church

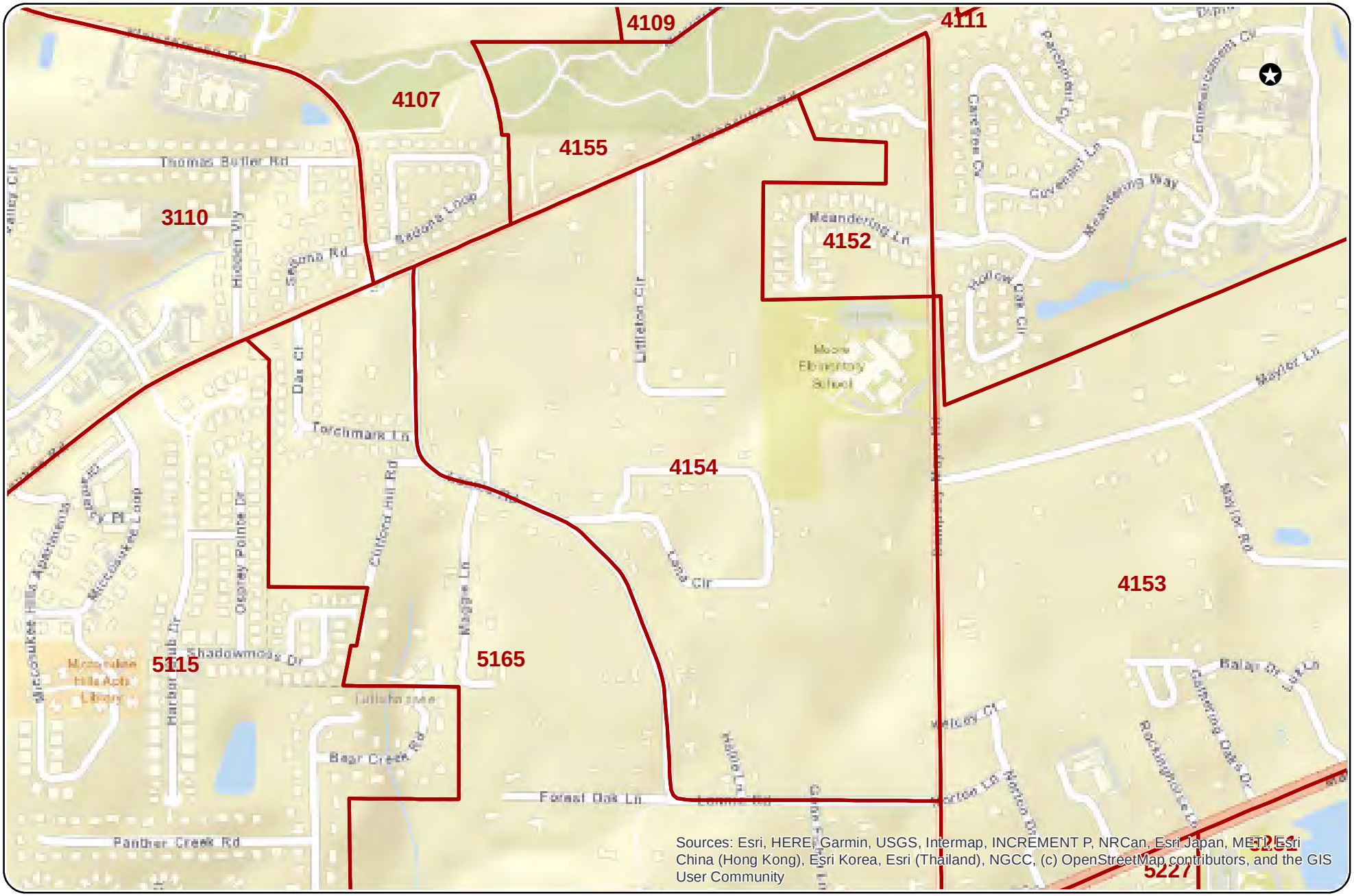

N
W E
S

This product has been compiled from the most accurate source data from Leon County and the Supervisor of Elections Office. However, this product is for reference purposes only and is not to be construed as a legal document or survey instrument.

Precinct: 4154
Votes at: Tallahassee Heights United Methodist Church

District Assignments for this precinct:

CC 4 / SB 1 / CNG 5 / SEN 3 / HSE 9/ CITY 0

(CITY 1= inside city limits, CITY 0= outside city limits)

MARK S. EARLEY
SUPERVISOR OF ELECTIONS
LEON COUNTY, FLORIDA

Map created by:
Johnny To
Demographics\GIS Manager
850-606-8683
www.LeonVotes.org

Date: 7/20/2020

4155: Westminster Oaks (Maguire Center)

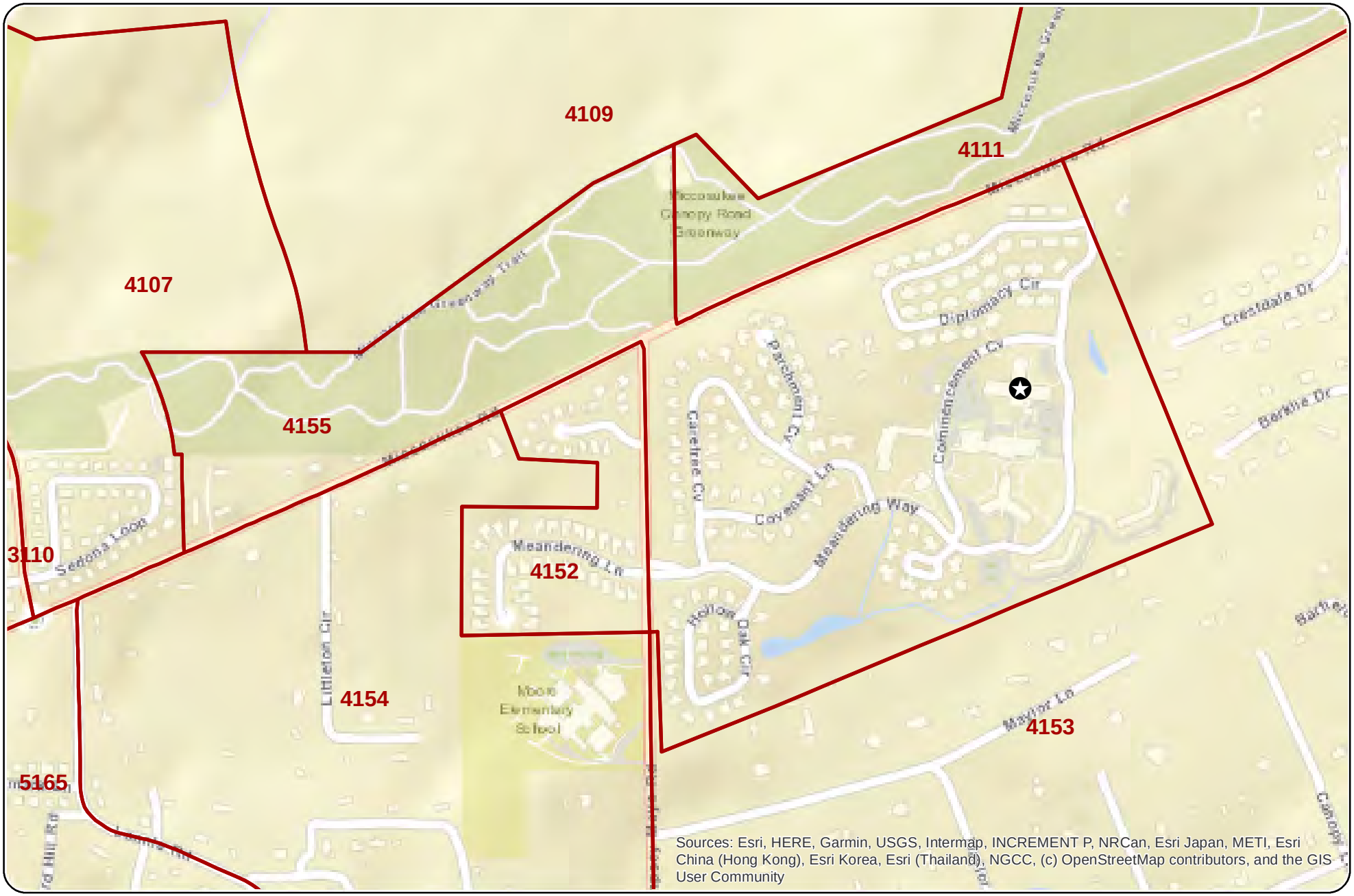

N
W E
S

This product has been compiled from the most accurate source data from Leon County and the Supervisor of Elections Office. However, this product is for reference purposes only and is not to be construed as a legal document or survey instrument.

Precinct: 4155
Votes at: Westminster Oaks (Maguire Center)

District Assignments for this precinct:

CC 4 / SB 1 / CNG 2 / SEN 3 / HSE 9/ CITY 0

(CITY 1= inside city limits, CITY 0= outside city limits)

MARK S. EARLEY
SUPERVISOR OF ELECTIONS
LEON COUNTY, FLORIDA

Map created by:
Johnny To
Demographics\GIS Manager
850-606-8683
www.LeonVotes.org

Date: 7/20/2020

4157: Lighthouse Childrens Home

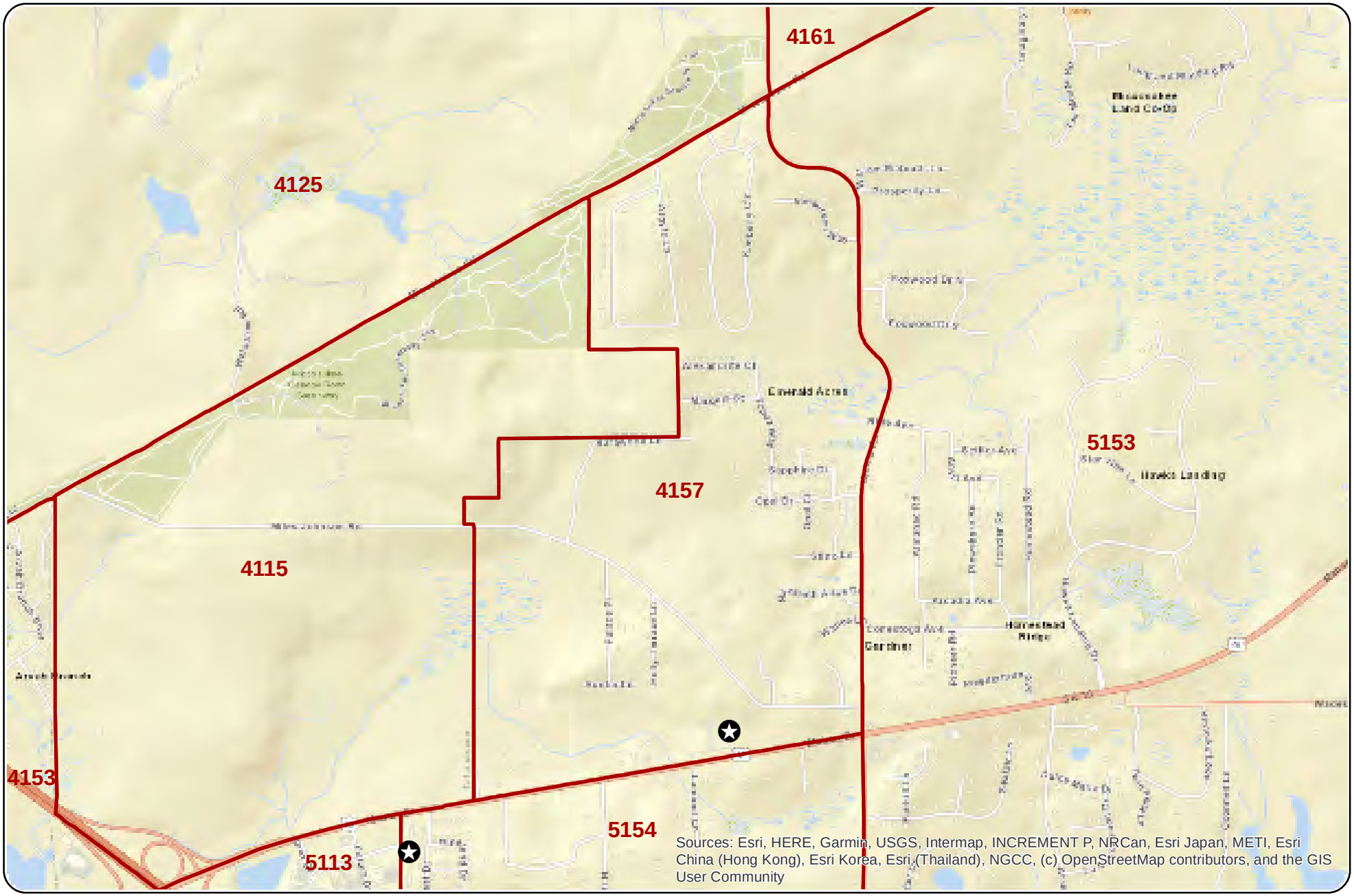

N
W E
S

This product has been compiled from the most accurate source data from Leon County and the Supervisor of Elections Office. However, this product is for reference purposes only and is not to be construed as a legal document or survey instrument.

Precinct: 4157
Votes at: Lighthouse Childrens Home

District Assignments for this precinct:

CC 4 / SB 1 / CNG 5 / SEN 3 / HSE 9/ CITY 0

(CITY 1= inside city limits, CITY 0= outside city limits)

MARK S. EARLEY
SUPERVISOR OF ELECTIONS
LEON COUNTY, FLORIDA

Map created by:
Johnny To
Demographics\GIS Manager
850-606-8683
www.LeonVotes.org

Date: 7/20/2020

4159: Miccosukee Community Center

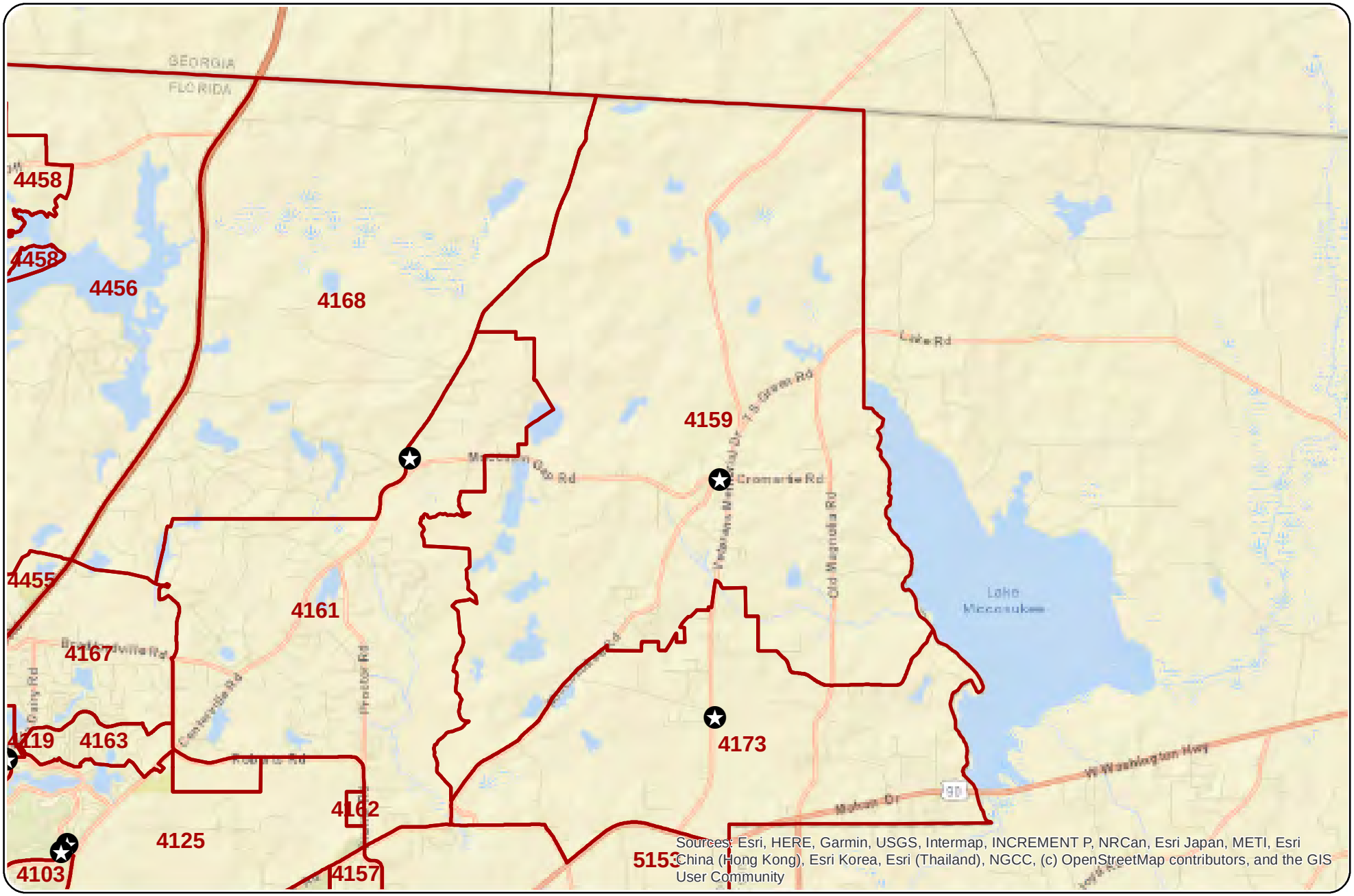

N
W E
S

This product has been compiled from the most accurate source data from Leon County and the Supervisor of Elections Office. However, this product is for reference purposes only and is not to be construed as a legal document or survey instrument.

Precinct: 4159
Votes at: Miccosukee Community Center

District Assignments for this precinct:

CC 4 / SB 1 / CNG 5 / SEN 3 / HSE 9/ CITY 0

(CITY 1= inside city limits, CITY 0= outside city limits)

MARK S. EARLEY
SUPERVISOR OF ELECTIONS
LEON COUNTY, FLORIDA

Map created by:
Johnny To
Demographics\GIS Manager
850-606-8683
www.LeonVotes.org

Date: 7/20/2020

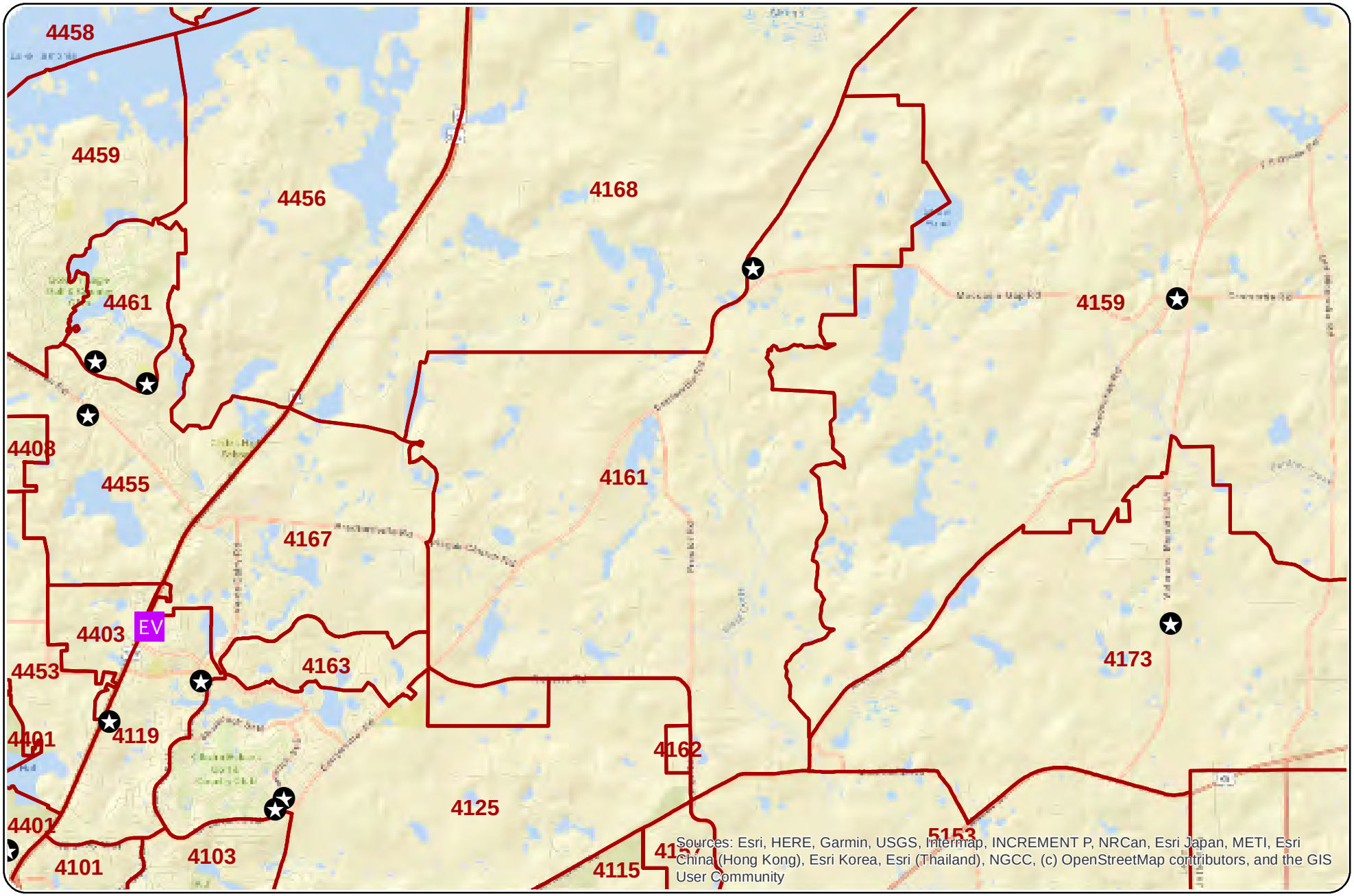

4161: The Retreat at Bradleys Pond

N
W E
S

This product has been compiled from the most accurate source data from Leon County and the Supervisor of Elections Office. However, this product is for reference purposes only and is not to be construed as a legal document or survey instrument.

Precinct: 4161
Votes at: The Retreat at Bradleys Pond

District Assignments for this precinct:

CC 4 / SB 1 / CNG 5 / SEN 3 / HSE 9/ CITY 0

(CITY 1= inside city limits, CITY 0= outside city limits)

MARK S. EARLEY
SUPERVISOR OF ELECTIONS
LEON COUNTY, FLORIDA

Map created by:
Johnny To
Demographics\GIS Manager
850-606-8683
www.LeonVotes.org

Date: 7/20/2020

4162: Calvary Chapel

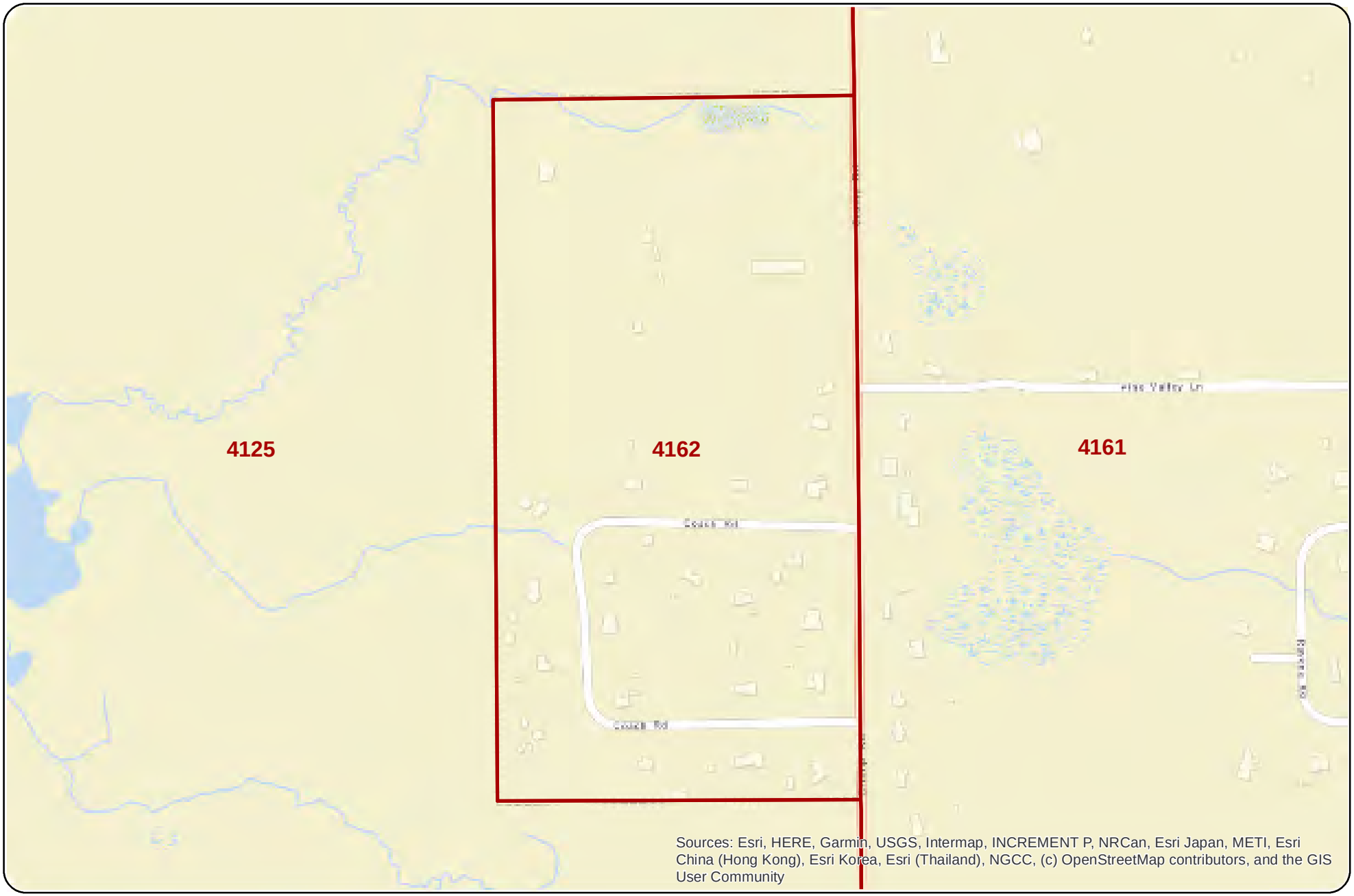

N
W E
S

This product has been compiled from the most accurate source data from Leon County and the Supervisor of Elections Office. However, this product is for reference purposes only and is not to be construed as a legal document or survey instrument.

Precinct: 4162
Votes at: Calvary Chapel

District Assignments for this precinct:

CC 4 / SB 1 / CNG 2 / SEN 3 / HSE 9/ CITY 0

(CITY 1= inside city limits, CITY 0= outside city limits)

MARK S. EARLEY
SUPERVISOR OF ELECTIONS
LEON COUNTY, FLORIDA

Map created by:
Johnny To
Demographics\GIS Manager
850-606-8683
www.LeonVotes.org

Date: 7/20/2020

4163: Fellowship Presbyterian Church

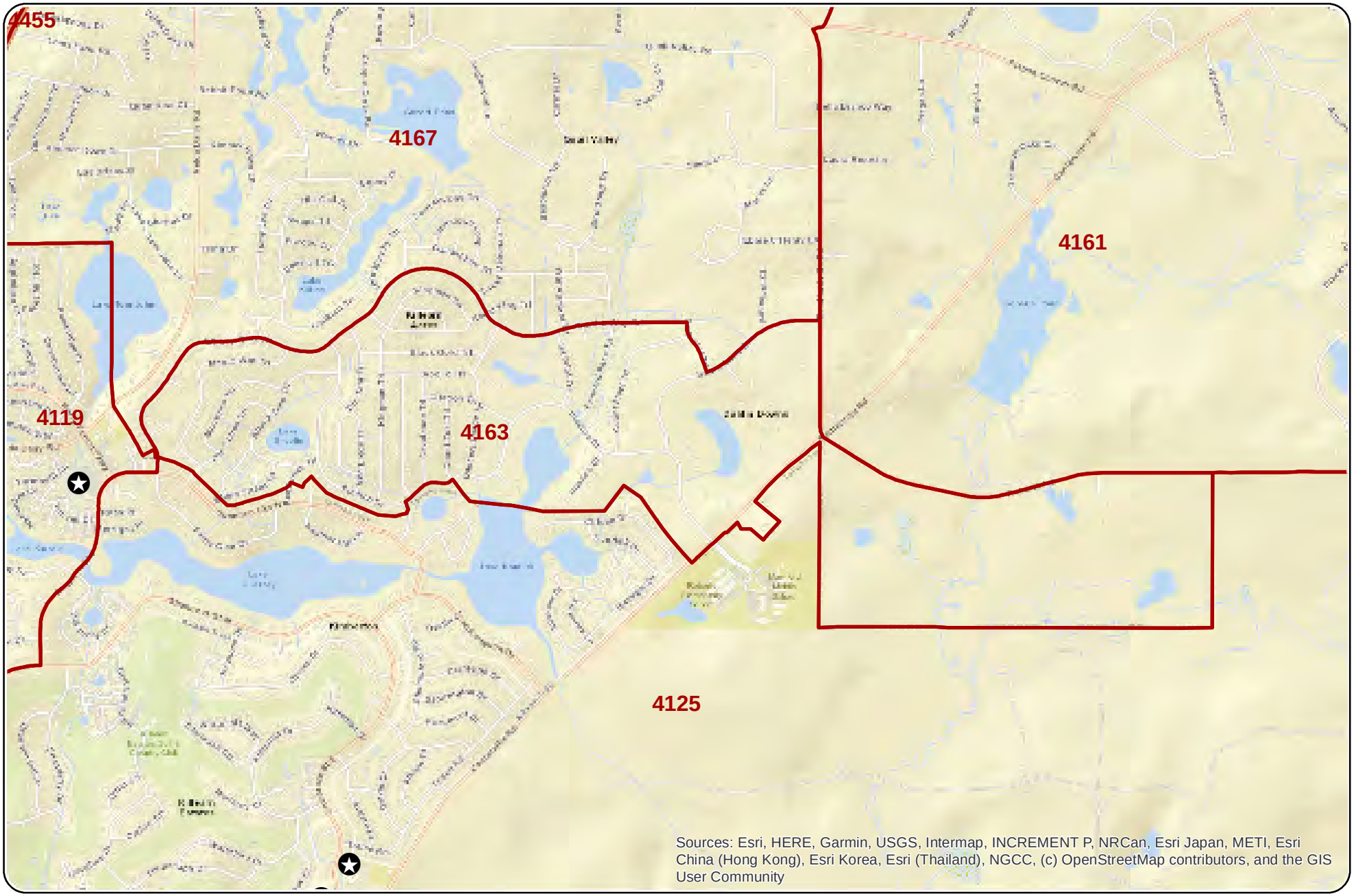

N
W E
S

This product has been compiled from the most accurate source data from Leon County and the Supervisor of Elections Office. However, this product is for reference purposes only and is not to be construed as a legal document or survey instrument.

Precinct: 4163
Votes at: Fellowship Presbyterian Church

District Assignments for this precinct:

CC 4 / SB 1 / CNG 2 / SEN 3 / HSE 9/ CITY 0

(CITY 1= inside city limits, CITY 0= outside city limits)

MARK S. EARLEY
SUPERVISOR OF ELECTIONS
LEON COUNTY, FLORIDA

Map created by:
Johnny To
Demographics\GIS Manager
850-606-8683
www.LeonVotes.org

Date: 7/20/2020

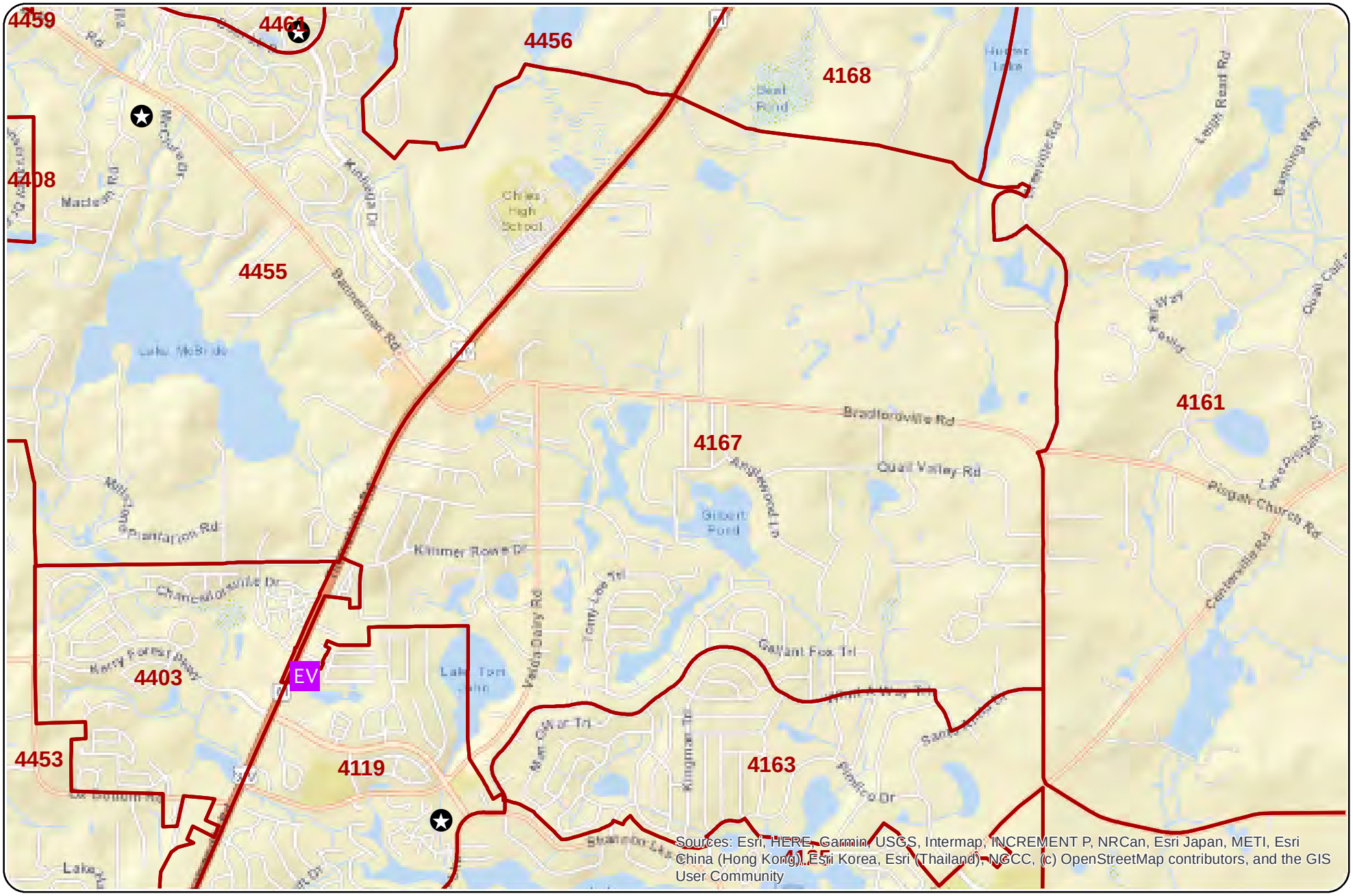

4167: Four Oaks Community Church

N
W E
S

This product has been compiled from the most accurate source data from Leon County and the Supervisor of Elections Office. However, this product is for reference purposes only and is not to be construed as a legal document or survey instrument.

Precinct: 4167
Votes at: Four Oaks Community Church

District Assignments for this precinct:

CC 4 / SB 1 / CNG 2 / SEN 3 / HSE 9/ CITY 0

(CITY 1= inside city limits, CITY 0= outside city limits)

MARK S. EARLEY
SUPERVISOR OF ELECTIONS
LEON COUNTY, FLORIDA

Map created by:
Johnny To
Demographics\GIS Manager
850-606-8683
www.LeonVotes.org

Date: 7/20/2020

4168: Four Oaks Community Church

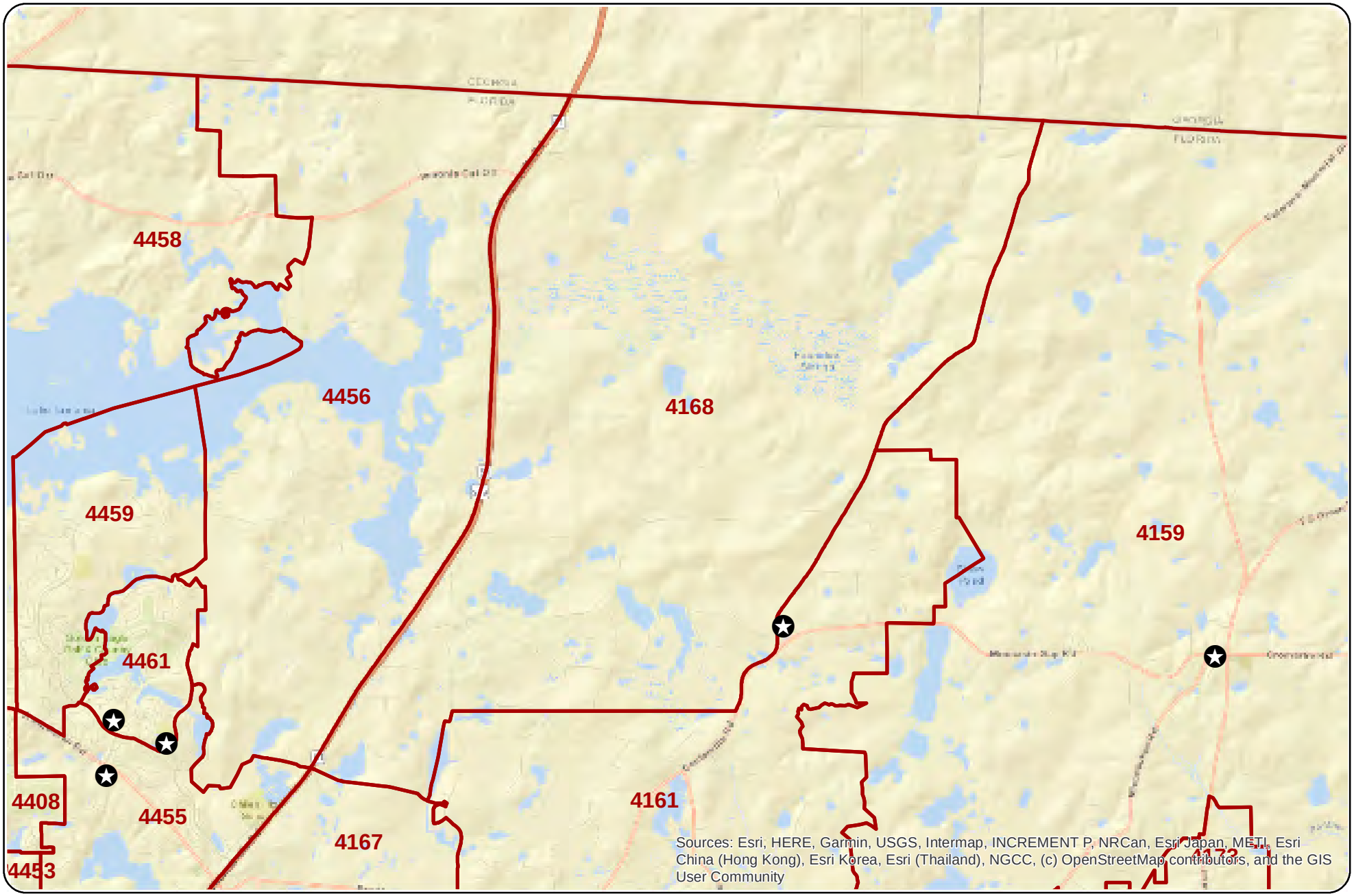

N
W E
S

This product has been compiled from the most accurate source data from Leon County and the Supervisor of Elections Office. However, this product is for reference purposes only and is not to be construed as a legal document or survey instrument.

Precinct: 4168
Votes at: Four Oaks Community Church

District Assignments for this precinct:

CC 4 / SB 1 / CNG 5 / SEN 3 / HSE 9/ CITY 0

(CITY 1= inside city limits, CITY 0= outside city limits)

MARK S. EARLEY
SUPERVISOR OF ELECTIONS
LEON COUNTY, FLORIDA

Map created by:
Johnny To
Demographics\GIS Manager
850-606-8683
www.LeonVotes.org

Date: 7/20/2020

4173: Indian Springs Baptist Church

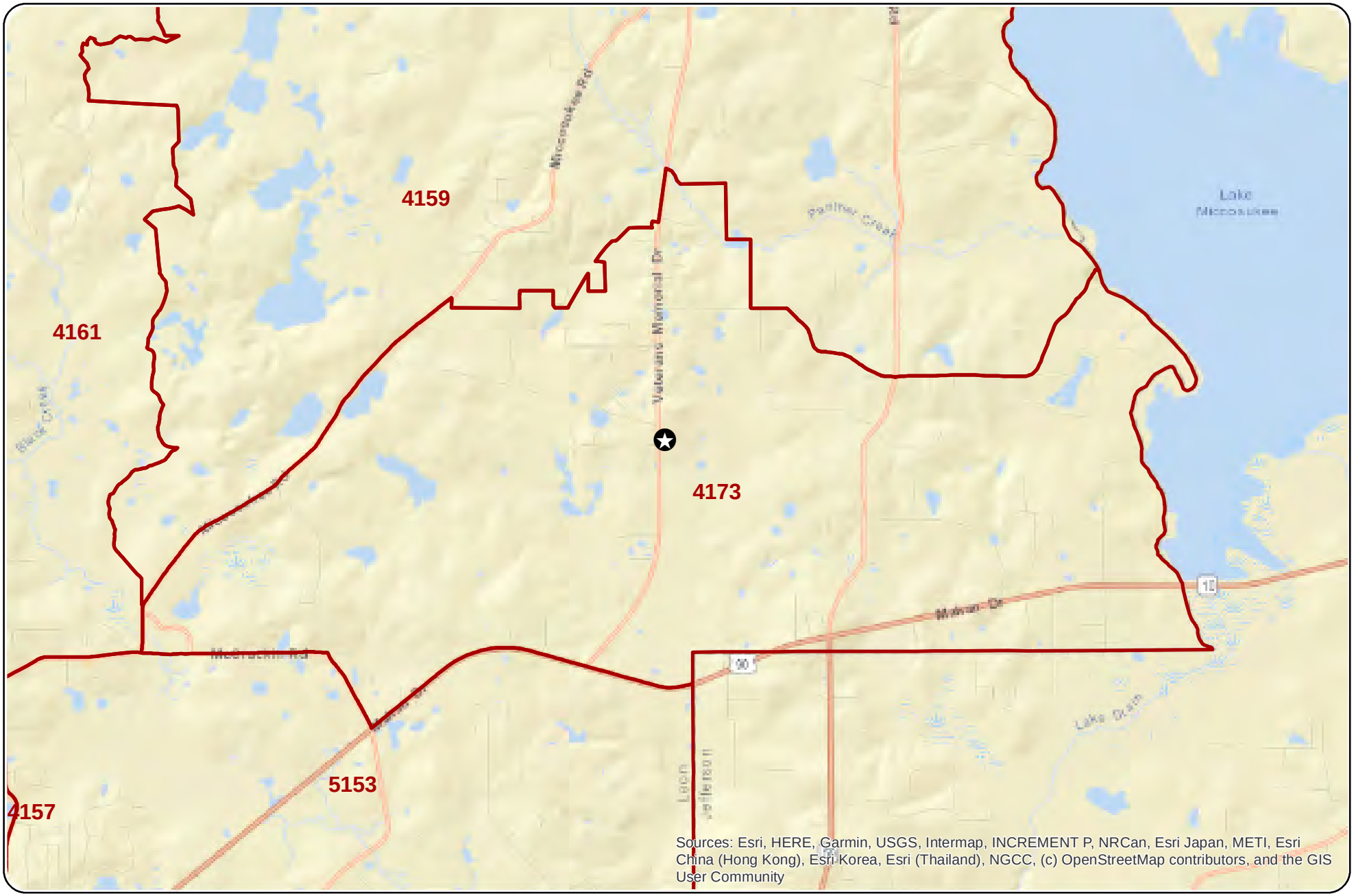

N
W E
S

This product has been compiled from the most accurate source data from Leon County and the Supervisor of Elections Office. However, this product is for reference purposes only and is not to be construed as a legal document or survey instrument.

Precinct: 4173
Votes at: Indian Springs Baptist Church

District Assignments for this precinct:

CC 4 / SB 1 / CNG 5 / SEN 3 / HSE 9/ CITY 0

(CITY 1= inside city limits, CITY 0= outside city limits)

MARK S. EARLEY
SUPERVISOR OF ELECTIONS
LEON COUNTY, FLORIDA

Map created by:
Johnny To
Demographics\GIS Manager
850-606-8683
www.LeonVotes.org

Date: 7/20/2020

4184: St. Peters Prim. Bap. Church

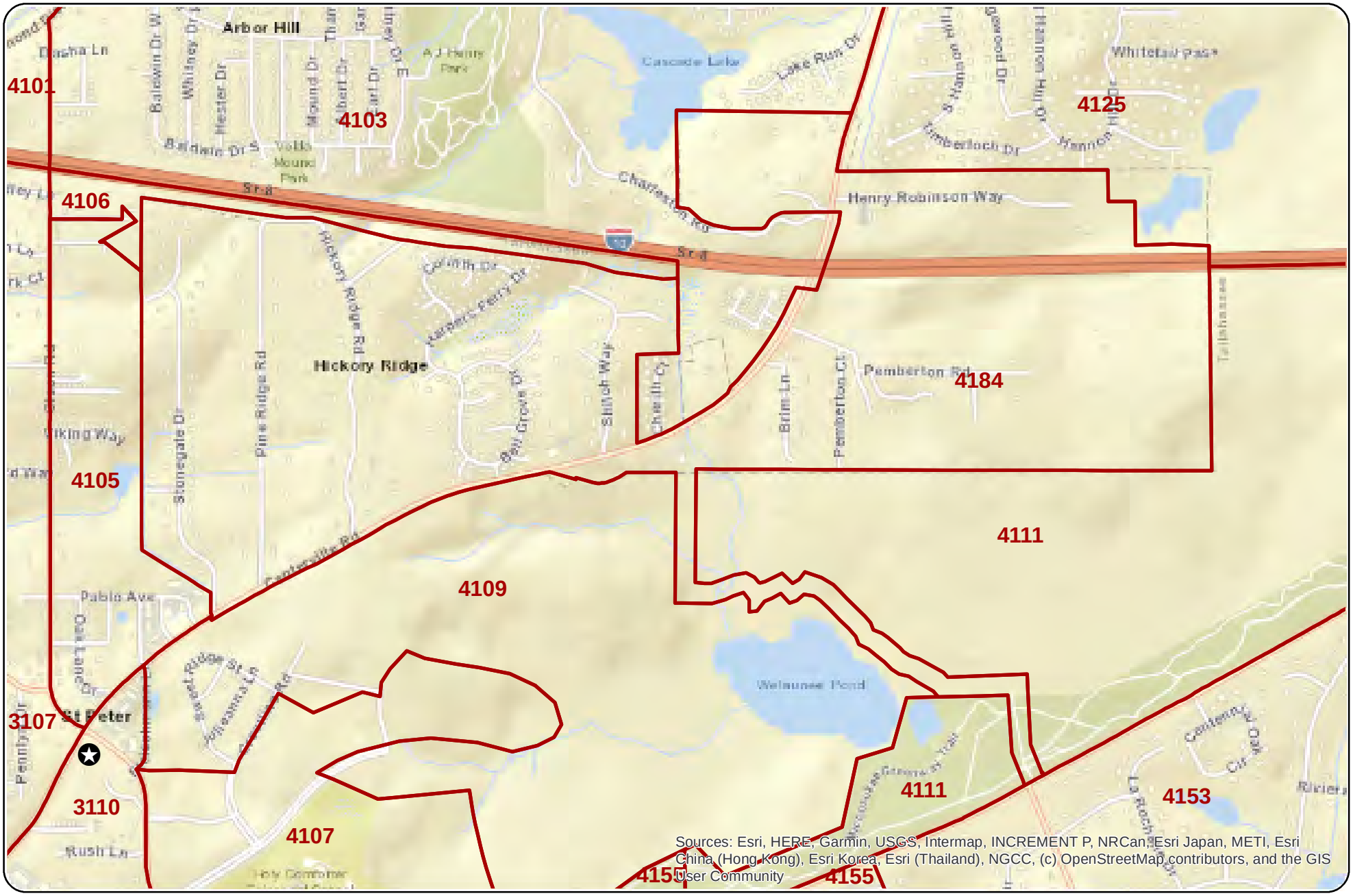

N
W E
S

This product has been compiled from the most accurate source data from Leon County and the Supervisor of Elections Office. However, this product is for reference purposes only and is not to be construed as a legal document or survey instrument.

Precinct: 4184
Votes at: St. Peters Prim. Bap. Church

District Assignments for this precinct:

CC 4 / SB 1 / CNG 2 / SEN 3 / HSE 9/ CITY 0

(CITY 1= inside city limits, CITY 0= outside city limits)

MARK S. EARLEY
SUPERVISOR OF ELECTIONS
LEON COUNTY, FLORIDA

Map created by:
Johnny To
Demographics\GIS Manager
850-606-8683
www.LeonVotes.org

Date: 7/20/2020

4401: Premier Health & Fitness Center

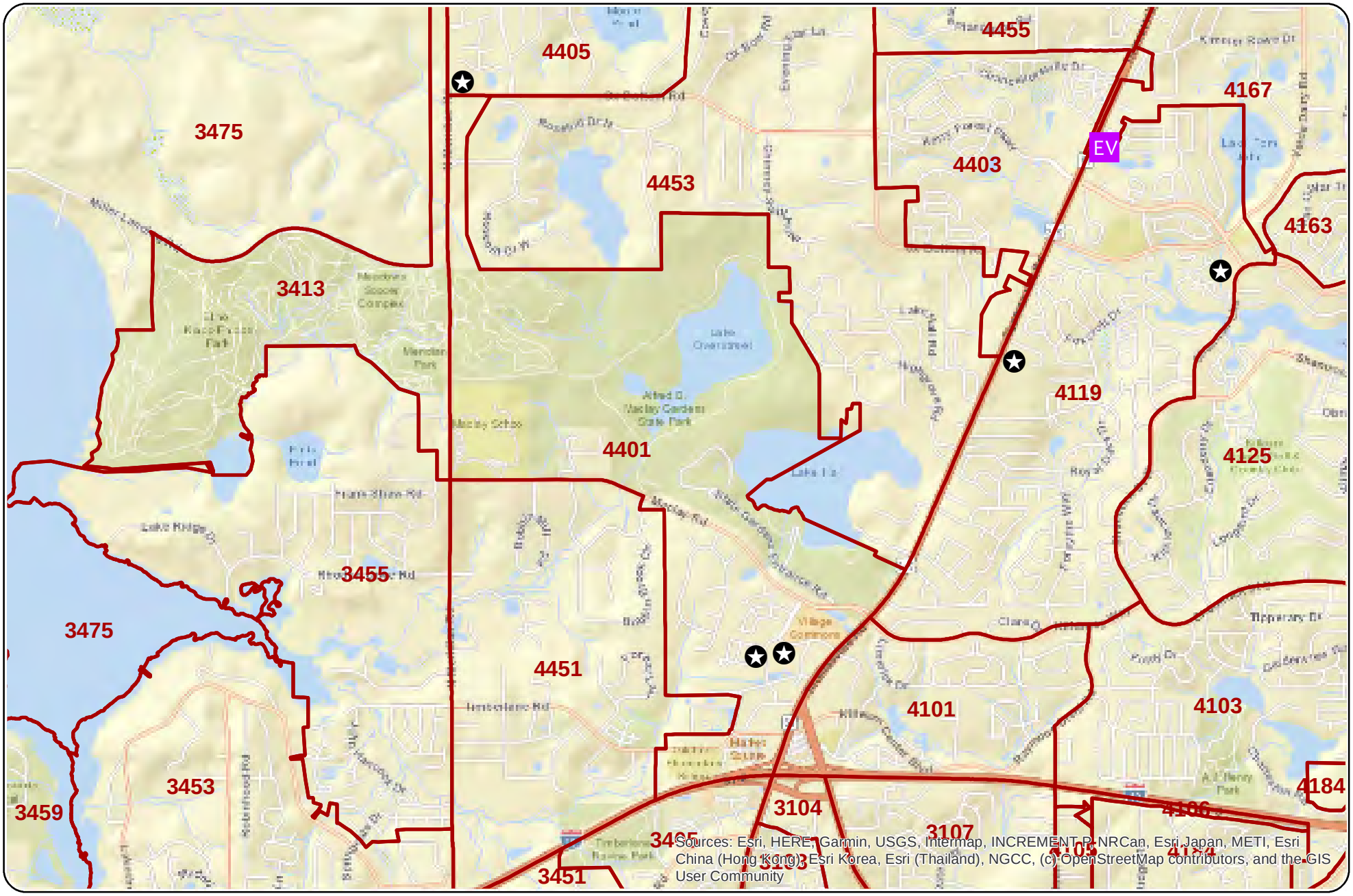

N
W E
S

This product has been compiled from the most accurate source data from Leon County and the Supervisor of Elections Office. However, this product is for reference purposes only and is not to be construed as a legal document or survey instrument.

Precinct: 4401
Votes at: Premier Health & Fitness Center

District Assignments for this precinct:

CC 4 / SB 4 / CNG 2 / SEN 3 / HSE 9/ CITY 1

(CITY 1= inside city limits, CITY 0= outside city limits)

MARK S. EARLEY
SUPERVISOR OF ELECTIONS
LEON COUNTY, FLORIDA

Map created by:
Johnny To
Demographics\GIS Manager
850-606-8683
www.LeonVotes.org

Date: 7/20/2020

4403: Good Shepherd Catholic Church

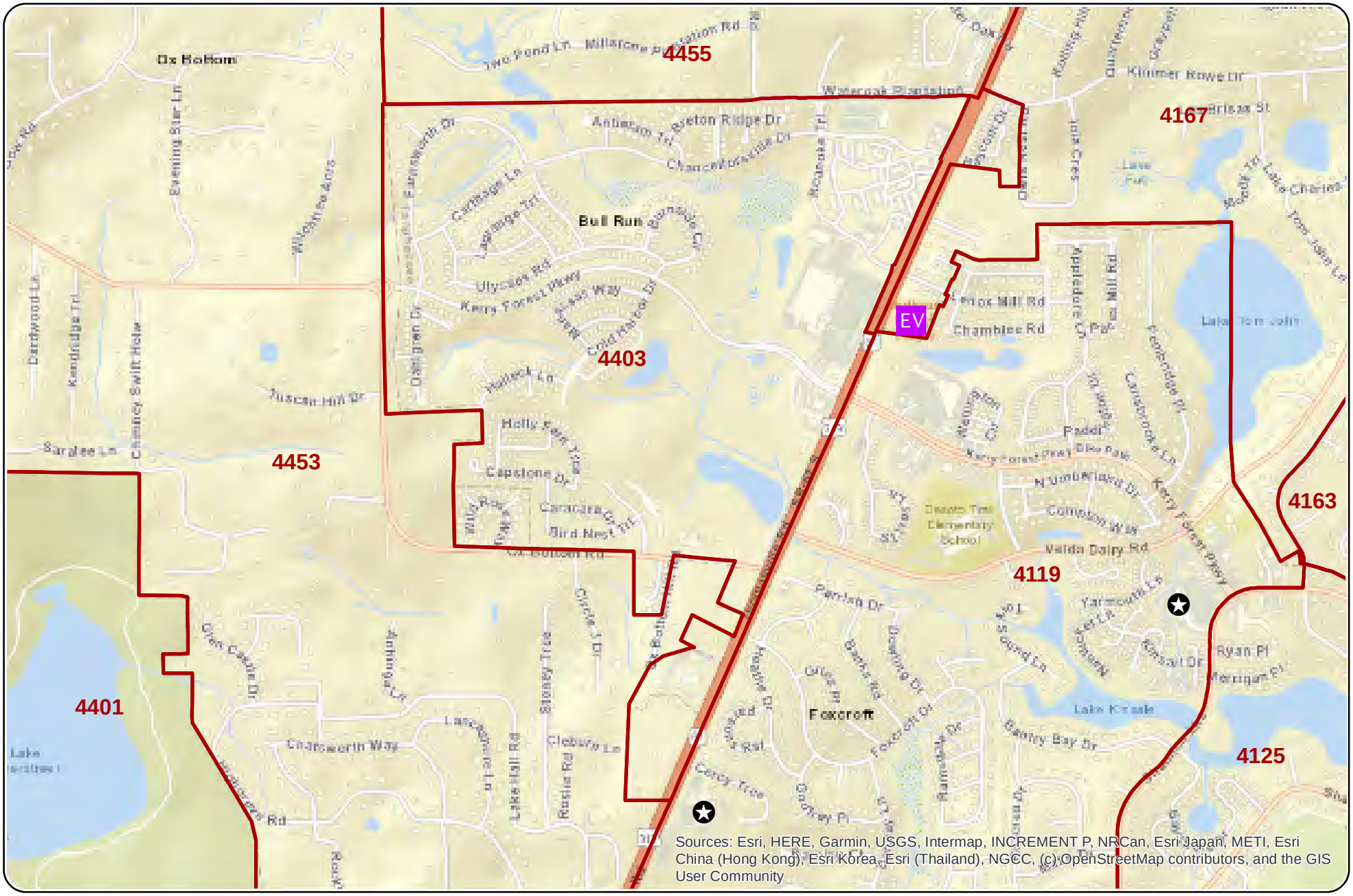

N
W E
S

This product has been compiled from the most accurate source data from Leon County and the Supervisor of Elections Office. However, this product is for reference purposes only and is not to be construed as a legal document or survey instrument.

Precinct: 4403
Votes at: Good Shepherd Catholic Church

District Assignments for this precinct:

CC 4 / SB 4 / CNG 2 / SEN 3 / HSE 9/ CITY 1

(CITY 1= inside city limits, CITY 0= outside city limits)

MARK S. EARLEY
SUPERVISOR OF ELECTIONS
LEON COUNTY, FLORIDA

Map created by:
Johnny To
Demographics\GIS Manager
850-606-8683
www.LeonVotes.org

Date: 7/20/2020

4405: Wildwood Presbyterian Church

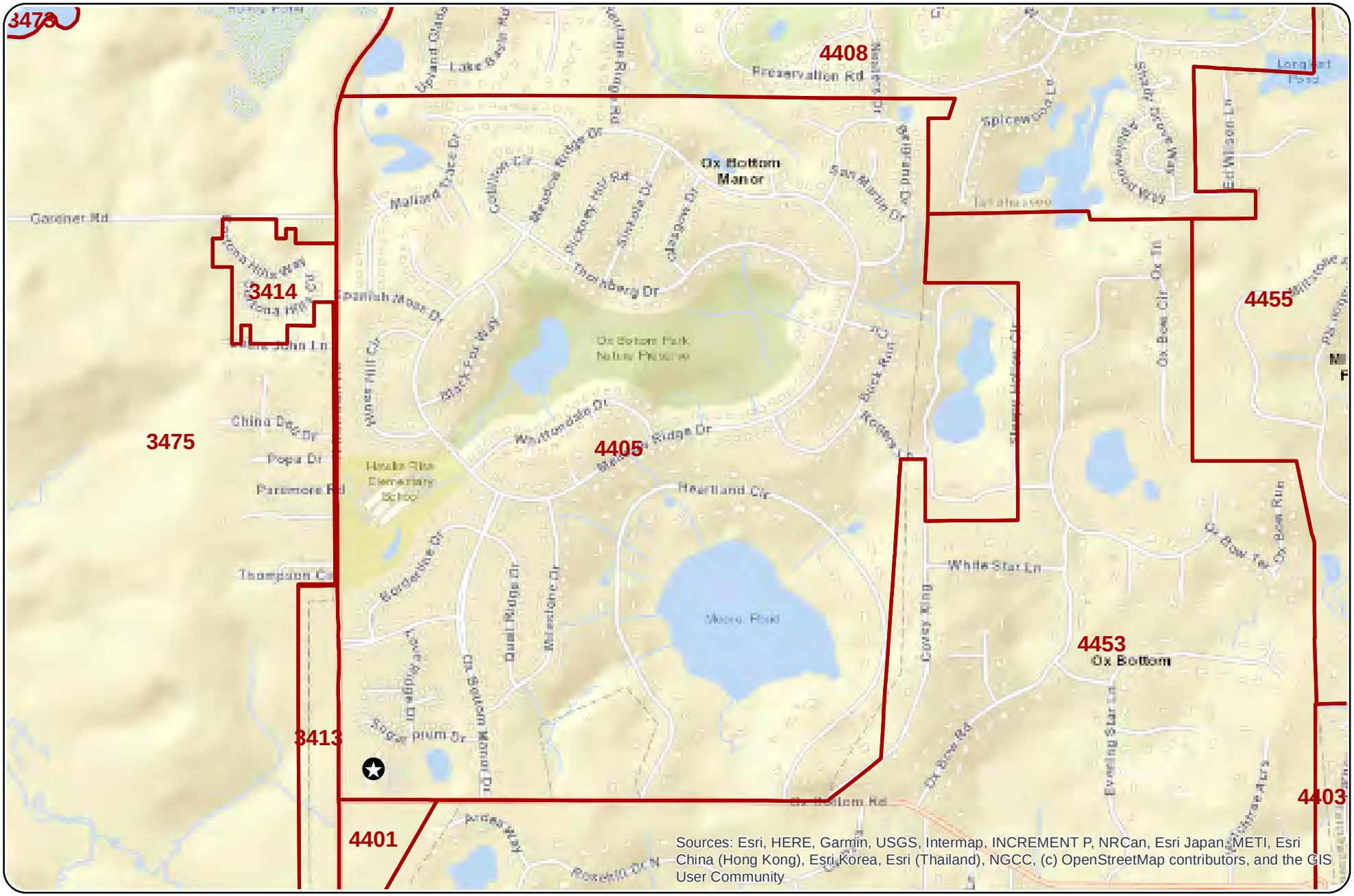

N
W E
S

This product has been compiled from the most accurate source data from Leon County and the Supervisor of Elections Office. However, this product is for reference purposes only and is not to be construed as a legal document or survey instrument.

Precinct: 4405
Votes at: Wildwood Presbyterian Church

District Assignments for this precinct:

CC 4 / SB 4 / CNG 2 / SEN 3 / HSE 9/ CITY 1

(CITY 1= inside city limits, CITY 0= outside city limits)

MARK S. EARLEY
SUPERVISOR OF ELECTIONS
LEON COUNTY, FLORIDA

Map created by:
Johnny To
Demographics\GIS Manager
850-606-8683
www.LeonVotes.org

Date: 7/20/2020

4408: Summerbrooke Golf Club

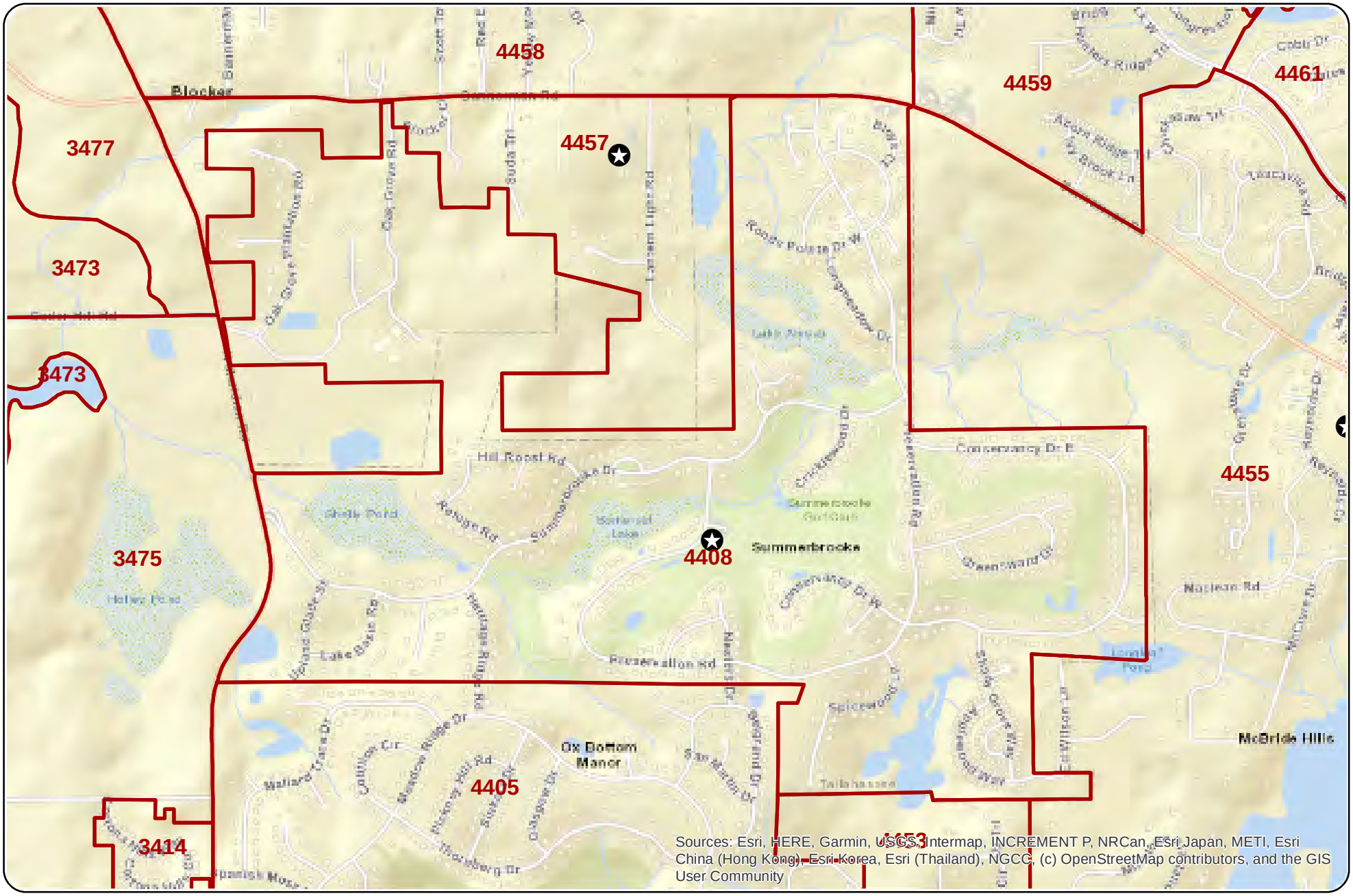

N
W E
S

This product has been compiled from the most accurate source data from Leon County and the Supervisor of Elections Office. However, this product is for reference purposes only and is not to be construed as a legal document or survey instrument.

Precinct: 4408
Votes at: Summerbrooke Golf Club

District Assignments for this precinct:

CC 4 / SB 4 / CNG 2 / SEN 3 / HSE 9/ CITY 1

(CITY 1= inside city limits, CITY 0= outside city limits)

MARK S. EARLEY
SUPERVISOR OF ELECTIONS
LEON COUNTY, FLORIDA

Map created by:
Johnny To
Demographics\GIS Manager
850-606-8683
www.LeonVotes.org

Date: 7/20/2020

4451: Unitarian Universalist Church

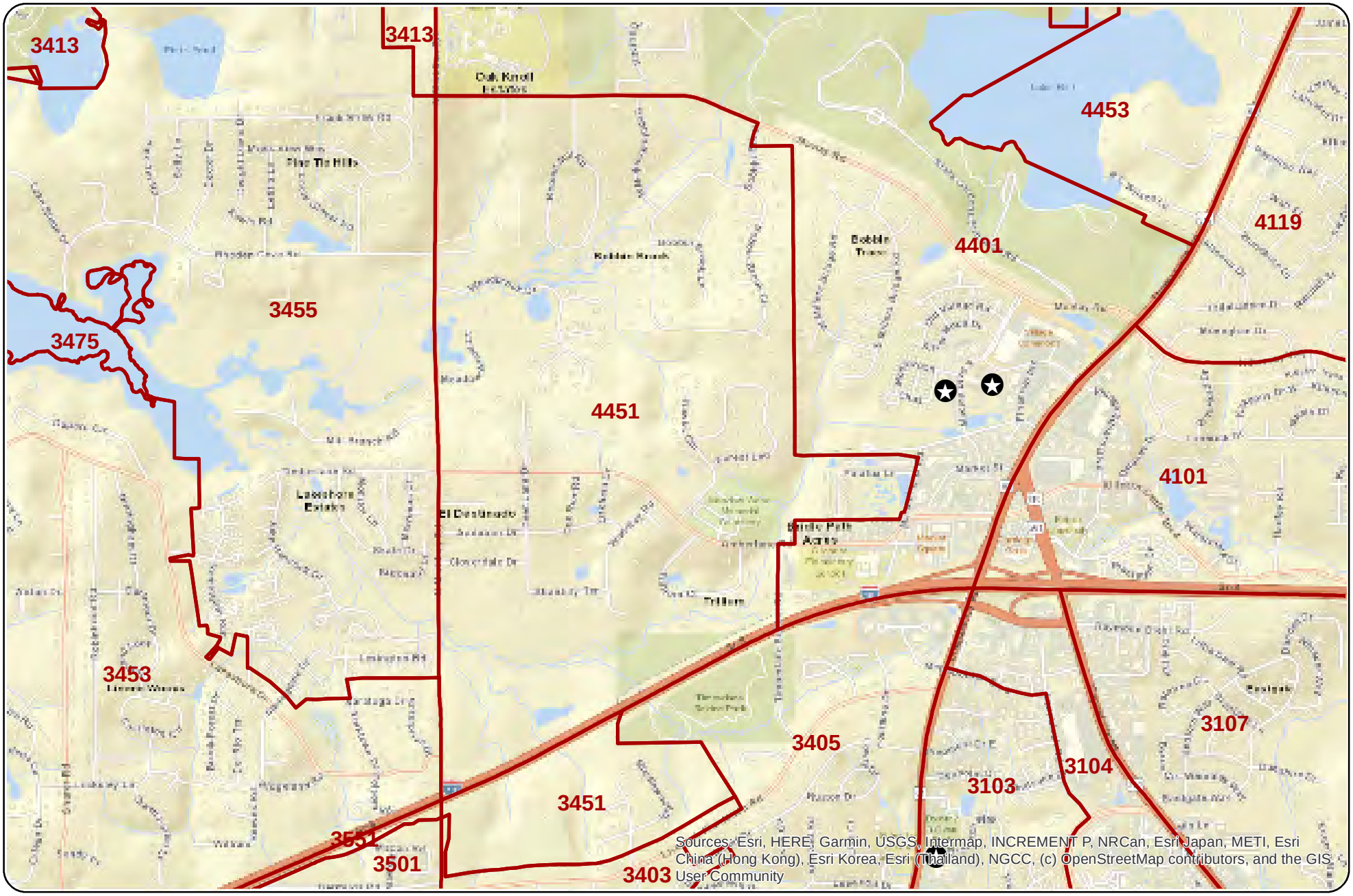

N
W E
S

This product has been compiled from the most accurate source data from Leon County and the Supervisor of Elections Office. However, this product is for reference purposes only and is not to be construed as a legal document or survey instrument.

Precinct: 4451
Votes at: Unitarian Universalist Church

District Assignments for this precinct:

CC 4 / SB 4 / CNG 2 / SEN 3 / HSE 9/ CITY 0

(CITY 1= inside city limits, CITY 0= outside city limits)

MARK S. EARLEY
SUPERVISOR OF ELECTIONS
LEON COUNTY, FLORIDA

Map created by:
Johnny To
Demographics\GIS Manager
850-606-8683
www.LeonVotes.org

Date: 7/20/2020

4453: FL Association of Court Clerks

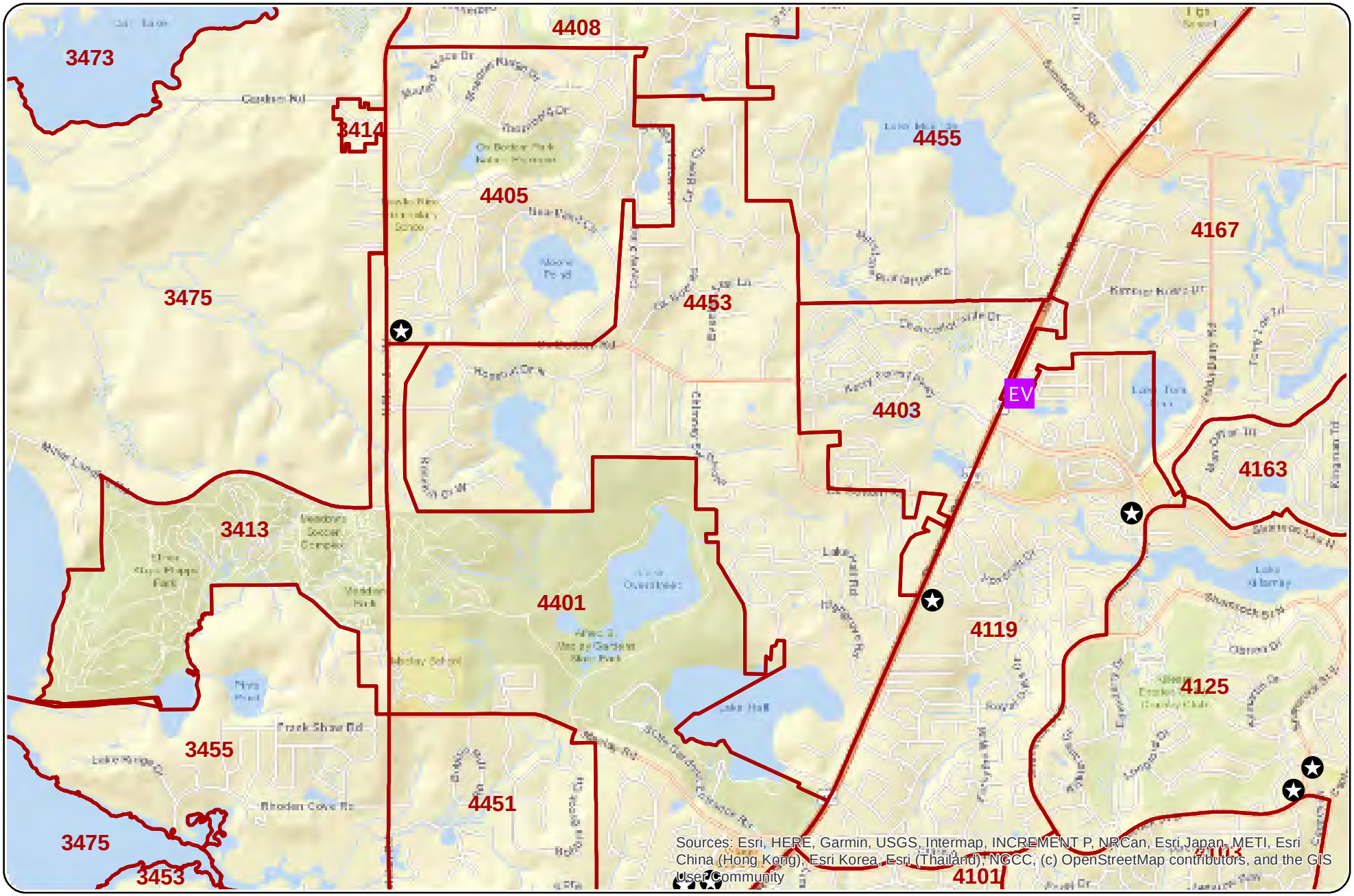

N
W E
S

This product has been compiled from the most accurate source data from Leon County and the Supervisor of Elections Office. However, this product is for reference purposes only and is not to be construed as a legal document or survey instrument.

Precinct: 4453
Votes at: FL Association of Court Clerks

District Assignments for this precinct:

CC 4 / SB 4 / CNG 2 / SEN 3 / HSE 9/ CITY 0

(CITY 1= inside city limits, CITY 0= outside city limits)

MARK S. EARLEY
SUPERVISOR OF ELECTIONS
LEON COUNTY, FLORIDA

Map created by:
Johnny To
Demographics\GIS Manager
850-606-8683
www.LeonVotes.org

Date: 7/20/2020

4455: Christ Presbyterian Church

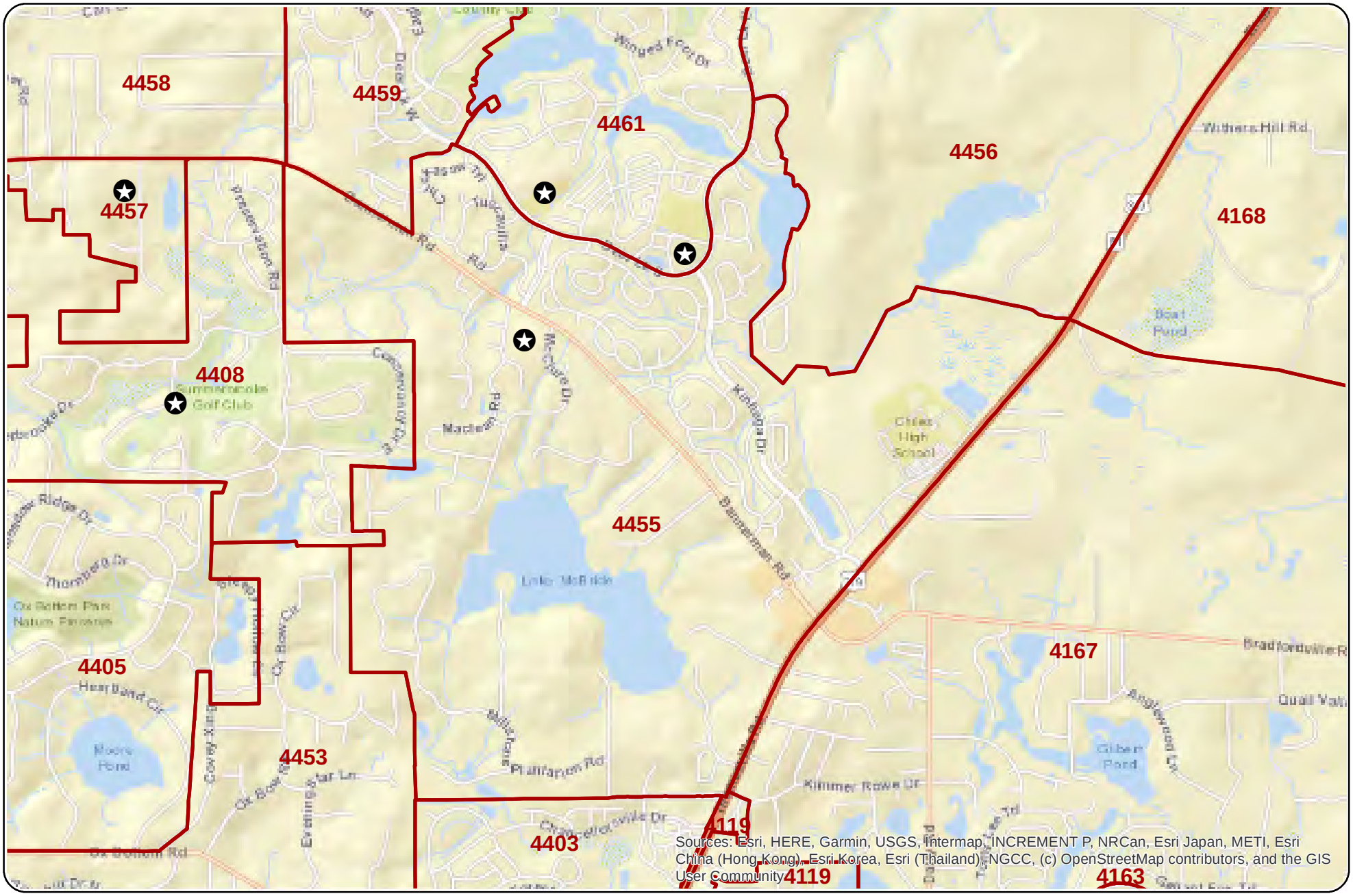

N
W E
S

This product has been compiled from the most accurate source data from Leon County and the Supervisor of Elections Office. However, this product is for reference purposes only and is not to be construed as a legal document or survey instrument.

Precinct: 4455
Votes at: Christ Presbyterian Church

District Assignments for this precinct:

CC 4 / SB 4 / CNG 2 / SEN 3 / HSE 9/ CITY 0

(CITY 1= inside city limits, CITY 0= outside city limits)

MARK S. EARLEY
SUPERVISOR OF ELECTIONS
LEON COUNTY, FLORIDA

Map created by:
Johnny To
Demographics\GIS Manager
850-606-8683
www.LeonVotes.org

Date: 7/20/2020

4456: Christ Presbyterian Church

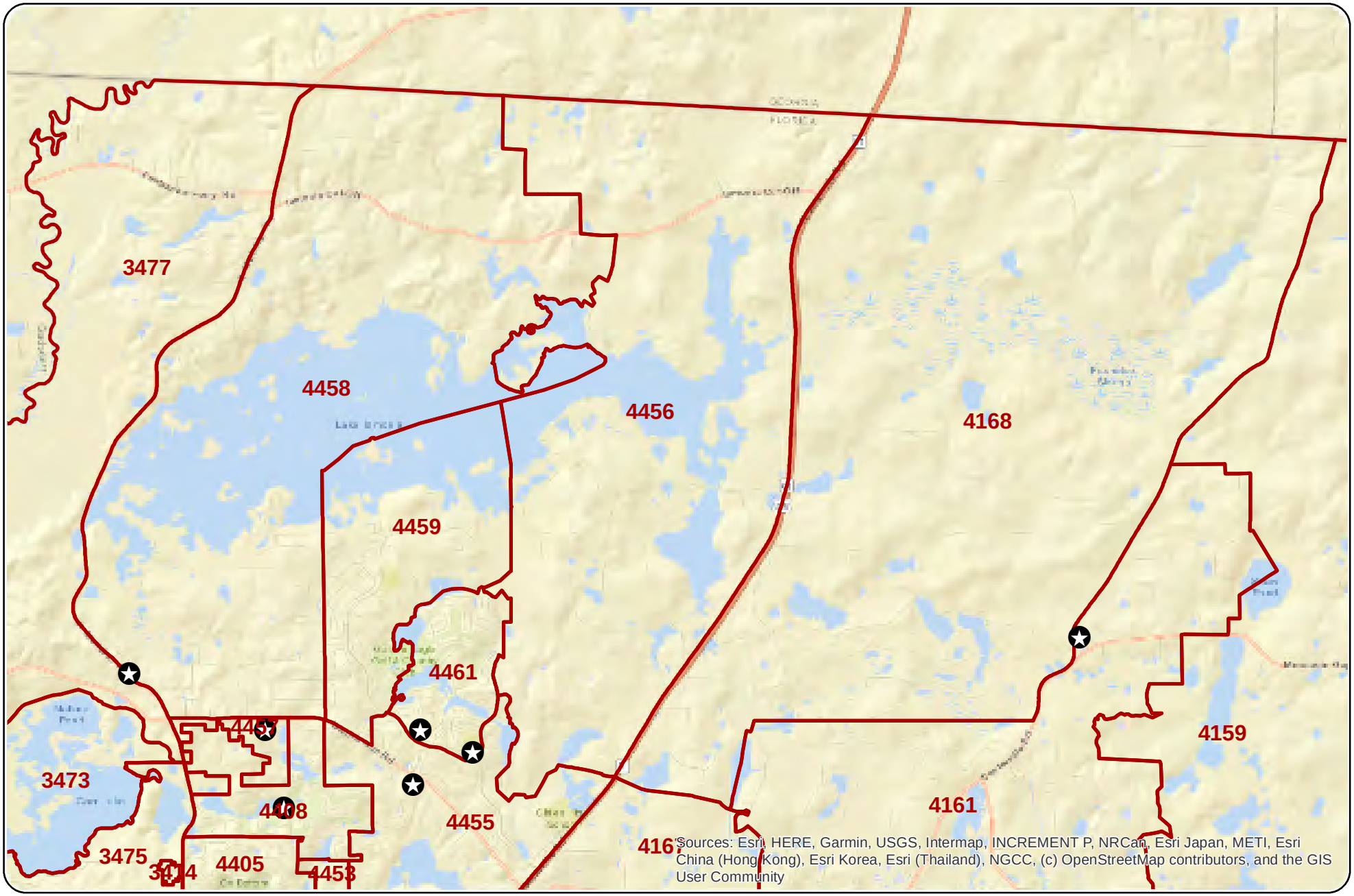

N
W E
S

This product has been compiled from the most accurate source data from Leon County and the Supervisor of Elections Office. However, this product is for reference purposes only and is not to be construed as a legal document or survey instrument.

Precinct: 4456
Votes at: Christ Presbyterian Church

District Assignments for this precinct:

CC 4 / SB 4 / CNG 5 / SEN 3 / HSE 9/ CITY 0

(CITY 1= inside city limits, CITY 0= outside city limits)

MARK S. EARLEY
SUPERVISOR OF ELECTIONS
LEON COUNTY, FLORIDA

Map created by:
Johnny To
Demographics\GIS Manager
850-606-8683
www.LeonVotes.org

Date: 7/20/2020

4457: Canopy Roads Baptist Church

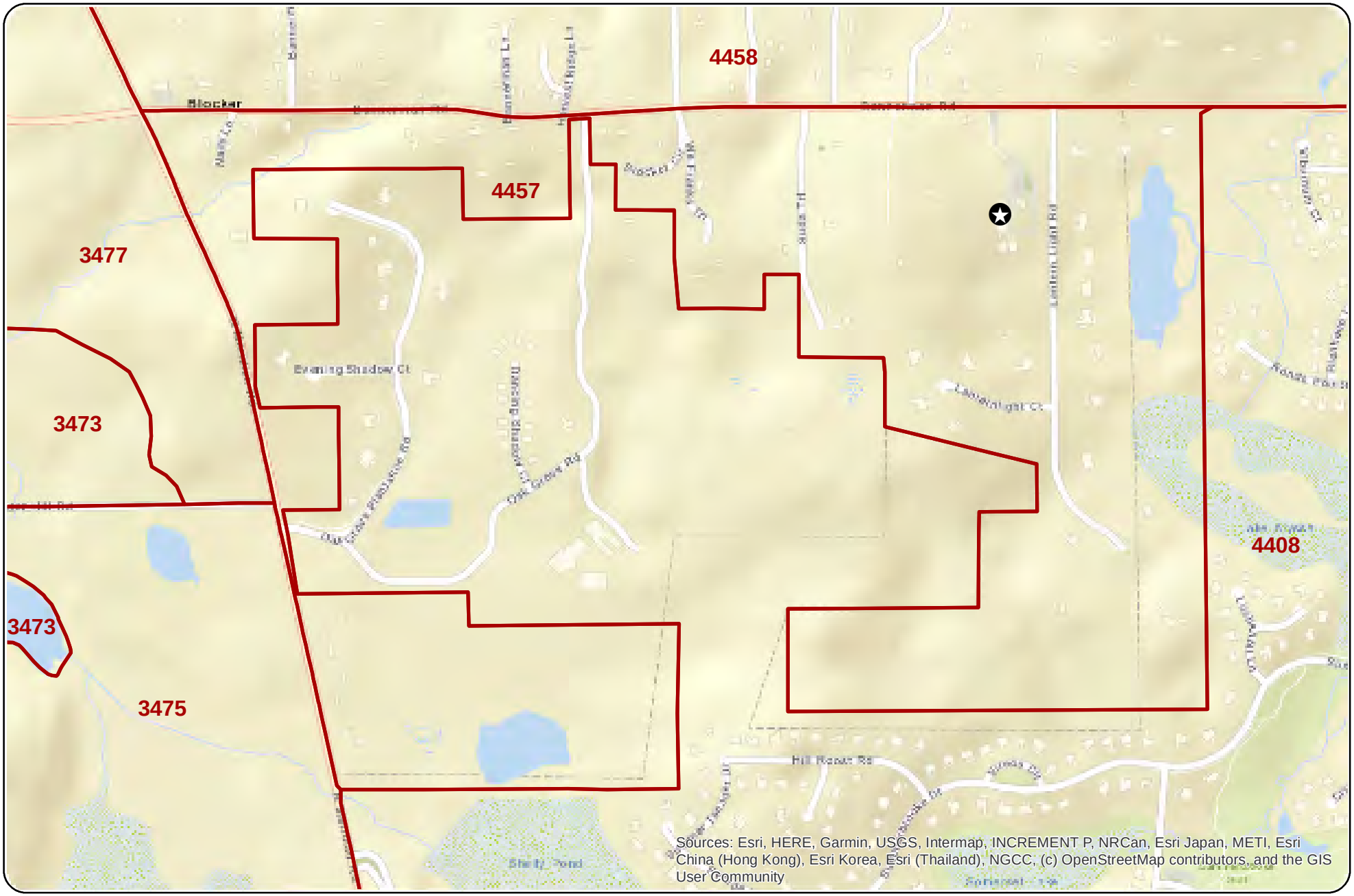

N
W E
S

This product has been compiled from the most accurate source data from Leon County and the Supervisor of Elections Office. However, this product is for reference purposes only and is not to be construed as a legal document or survey instrument.

Precinct: 4457
Votes at: Canopy Roads Baptist Church

District Assignments for this precinct:

CC 4 / SB 4 / CNG 2 / SEN 3 / HSE 9/ CITY 0

(CITY 1= inside city limits, CITY 0= outside city limits)

MARK S. EARLEY
SUPERVISOR OF ELECTIONS
LEON COUNTY, FLORIDA

Map created by:
Johnny To
Demographics\GIS Manager
850-606-8683
www.LeonVotes.org

Date: 7/20/2020

4458: Canopy Roads Baptist Church

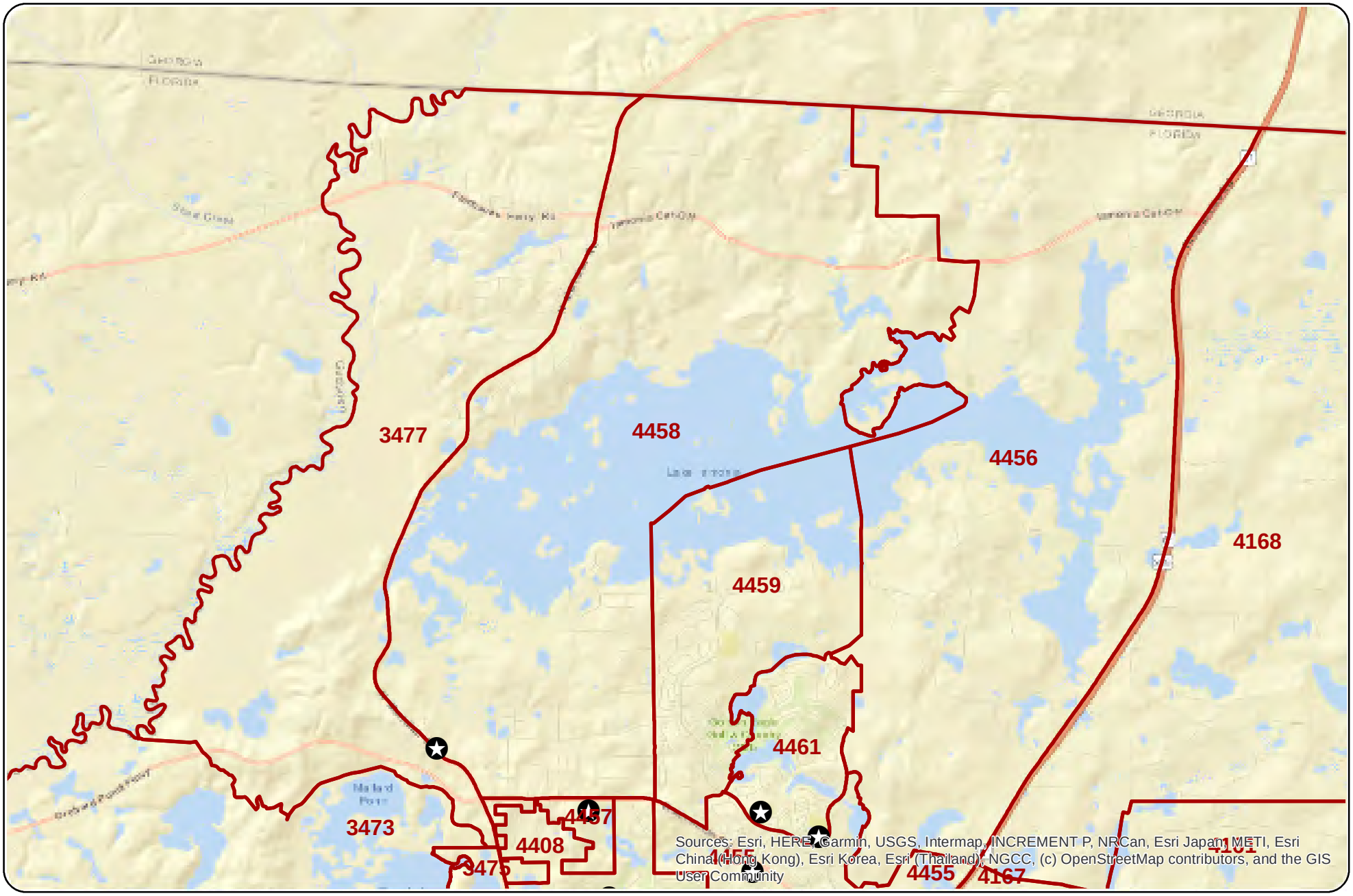

N
W E
S

This product has been compiled from the most accurate source data from Leon County and the Supervisor of Elections Office. However, this product is for reference purposes only and is not to be construed as a legal document or survey instrument.

Precinct: 4458
Votes at: Canopy Roads Baptist Church

District Assignments for this precinct:

CC 4 / SB 4 / CNG 5 / SEN 3 / HSE 9/ CITY 0

(CITY 1= inside city limits, CITY 0= outside city limits)

MARK S. EARLEY
SUPERVISOR OF ELECTIONS
LEON COUNTY, FLORIDA

Map created by:
Johnny To
Demographics\GIS Manager
850-606-8683
www.LeonVotes.org

Date: 7/20/2020

4459: Epiphany Lutheran Church

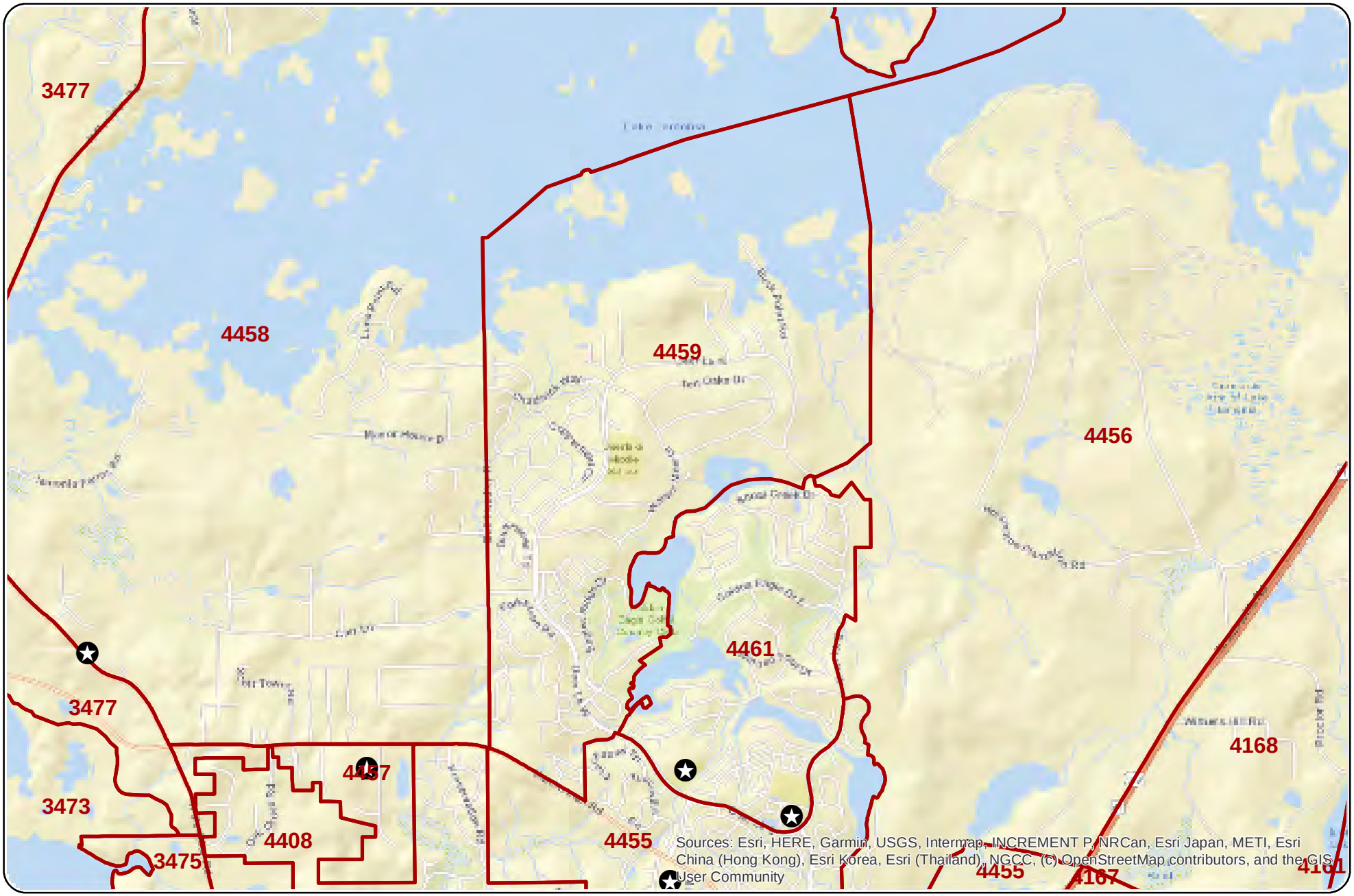

N
W E
S

This product has been compiled from the most accurate source data from Leon County and the Supervisor of Elections Office. However, this product is for reference purposes only and is not to be construed as a legal document or survey instrument.

Precinct: 4459
Votes at: Epiphany Lutheran Church

District Assignments for this precinct:

CC 4 / SB 4 / CNG 2 / SEN 3 / HSE 9/ CITY 0

(CITY 1= inside city limits, CITY 0= outside city limits)

MARK S. EARLEY
SUPERVISOR OF ELECTIONS
LEON COUNTY, FLORIDA

Map created by:
Johnny To
Demographics\GIS Manager
850-606-8683
www.LeonVotes.org

Date: 7/20/2020

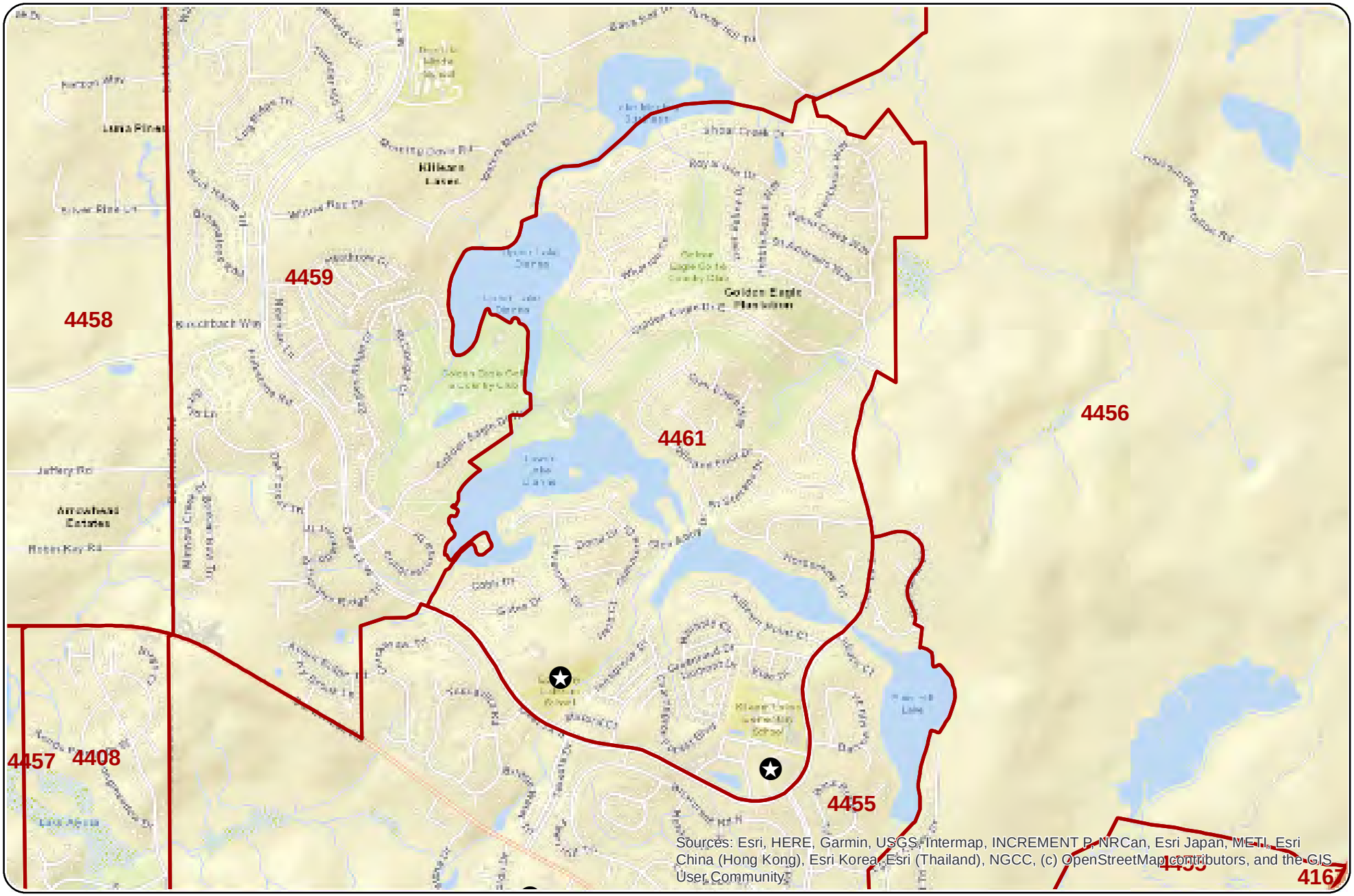

N
W E
S

This product has been compiled from the most accurate source data from Leon County and the Supervisor of Elections Office. However, this product is for reference purposes only and is not to be construed as a legal document or survey instrument.

Precinct: 4461
Votes at: Deer Lake United Methodist

District Assignments for this precinct:

CC 4 / SB 4 / CNG 2 / SEN 3 / HSE 9/ CITY 0

(CITY 1= inside city limits, CITY 0= outside city limits)

MARK S. EARLEY
SUPERVISOR OF ELECTIONS
LEON COUNTY, FLORIDA

Map created by:
Johnny To
Demographics\GIS Manager
850-606-8683
www.LeonVotes.org

Date: 7/20/2020

5101: Westminster Gardens

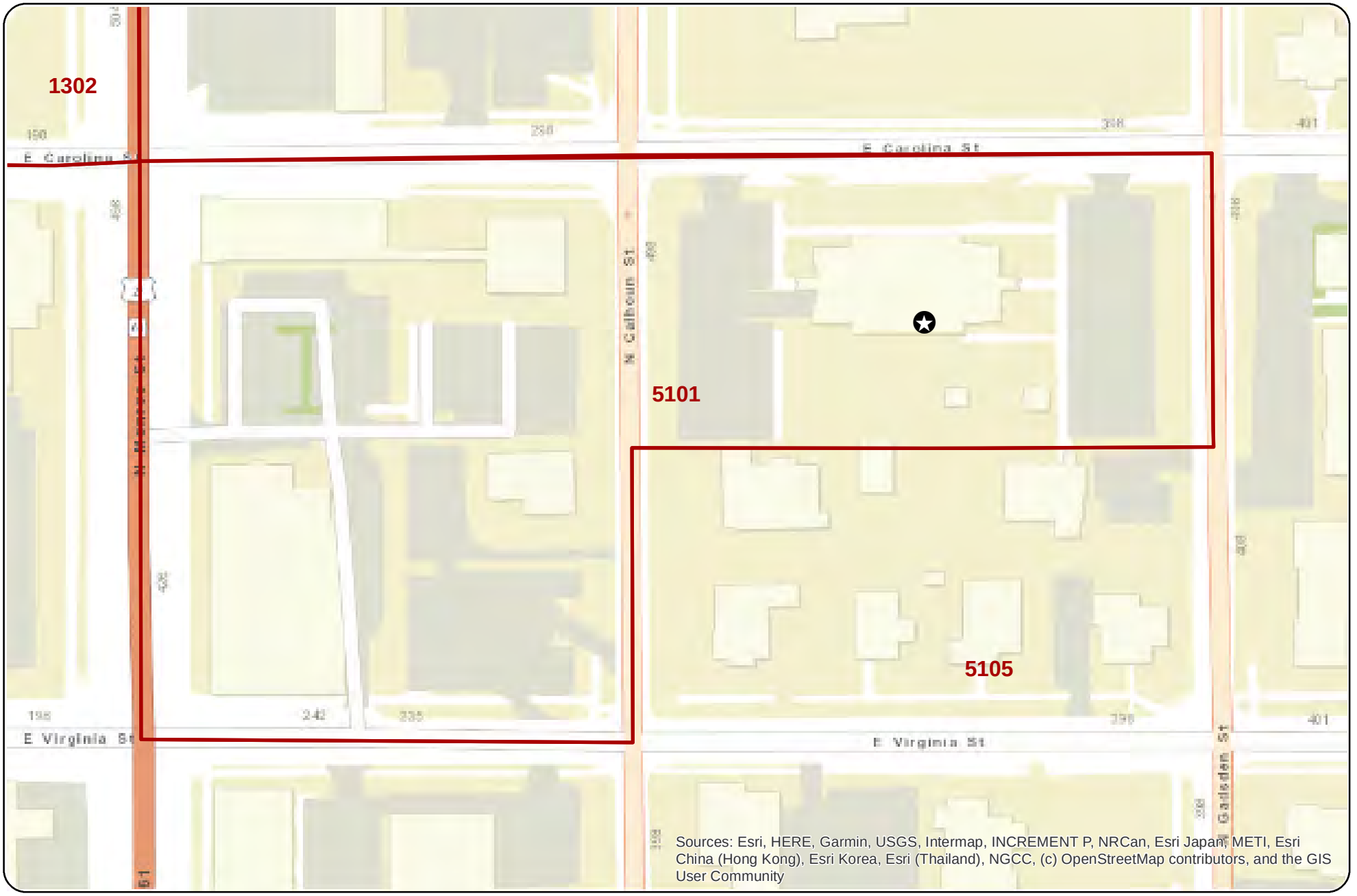

N
W E
S

This product has been compiled from the most accurate source data from Leon County and the Supervisor of Elections Office. However, this product is for reference purposes only and is not to be construed as a legal document or survey instrument.

Precinct: 5101
Votes at: Westminster Gardens

District Assignments for this precinct:

CC 5 / SB 1 / CNG 2 / SEN 3 / HSE 9/ CITY 1

(CITY 1= inside city limits, CITY 0= outside city limits)

MARK S. EARLEY
SUPERVISOR OF ELECTIONS
LEON COUNTY, FLORIDA

Map created by:
Johnny To
Demographics\GIS Manager
850-606-8683
www.LeonVotes.org

Date: 7/20/2020

5103: Tallahassee Elks Lodge

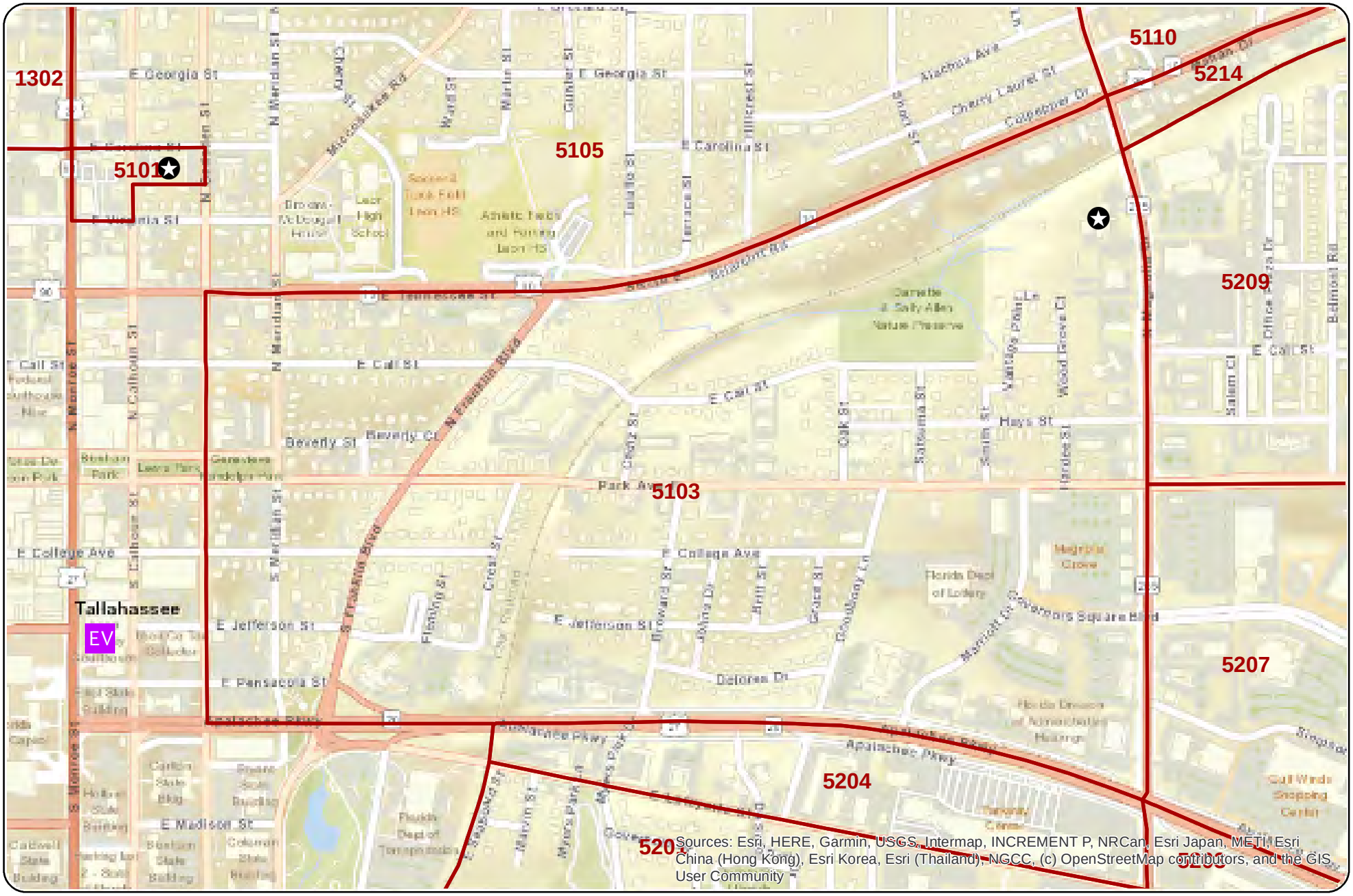

N
W E
S

This product has been compiled from the most accurate source data from Leon County and the Supervisor of Elections Office. However, this product is for reference purposes only and is not to be construed as a legal document or survey instrument.

Precinct: 5103
Votes at: Tallahassee Elks Lodge

District Assignments for this precinct:

CC 5 / SB 1 / CNG 2 / SEN 3 / HSE 9/ CITY 1

(CITY 1= inside city limits, CITY 0= outside city limits)

MARK S. EARLEY
SUPERVISOR OF ELECTIONS
LEON COUNTY, FLORIDA

Map created by:
Johnny To
Demographics\GIS Manager
850-606-8683
www.LeonVotes.org

Date: 7/20/2020

5105: Sue H. McCollum Community Center

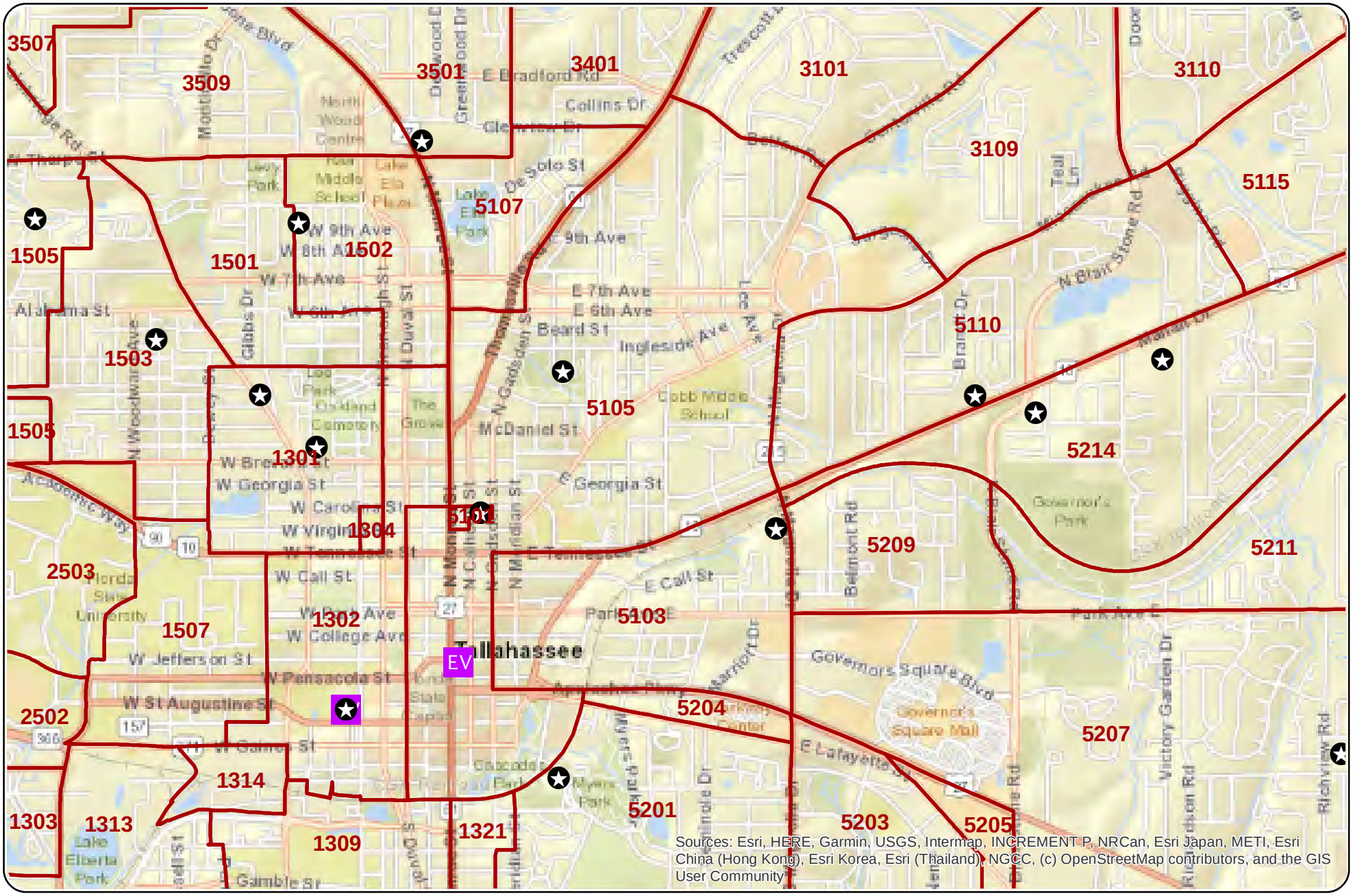

N
W E
S

This product has been compiled from the most accurate source data from Leon County and the Supervisor of Elections Office. However, this product is for reference purposes only and is not to be construed as a legal document or survey instrument.

Precinct: 5105
Votes at: Sue H. McCollum Community Center

District Assignments for this precinct:

CC 5 / SB 1 / CNG 2 / SEN 3 / HSE 9/ CITY 1

(CITY 1= inside city limits, CITY 0= outside city limits)

MARK S. EARLEY
SUPERVISOR OF ELECTIONS
LEON COUNTY, FLORIDA

Map created by:
Johnny To
Demographics\GIS Manager
850-606-8683
www.LeonVotes.org

Date: 7/20/2020

5107: St. Stephen Lutheran Church

N
W E
S

This product has been compiled from the most accurate source data from Leon County and the Supervisor of Elections Office. However, this product is for reference purposes only and is not to be construed as a legal document or survey instrument.

Precinct: 5107
Votes at: St. Stephen Lutheran Church

District Assignments for this precinct:

CC 5 / SB 1 / CNG 2 / SEN 3 / HSE 9/ CITY 1

(CITY 1= inside city limits, CITY 0= outside city limits)

MARK S. EARLEY
SUPERVISOR OF ELECTIONS
LEON COUNTY, FLORIDA

Map created by:
Johnny To
Demographics\GIS Manager
850-606-8683
www.LeonVotes.org

Date: 7/20/2020

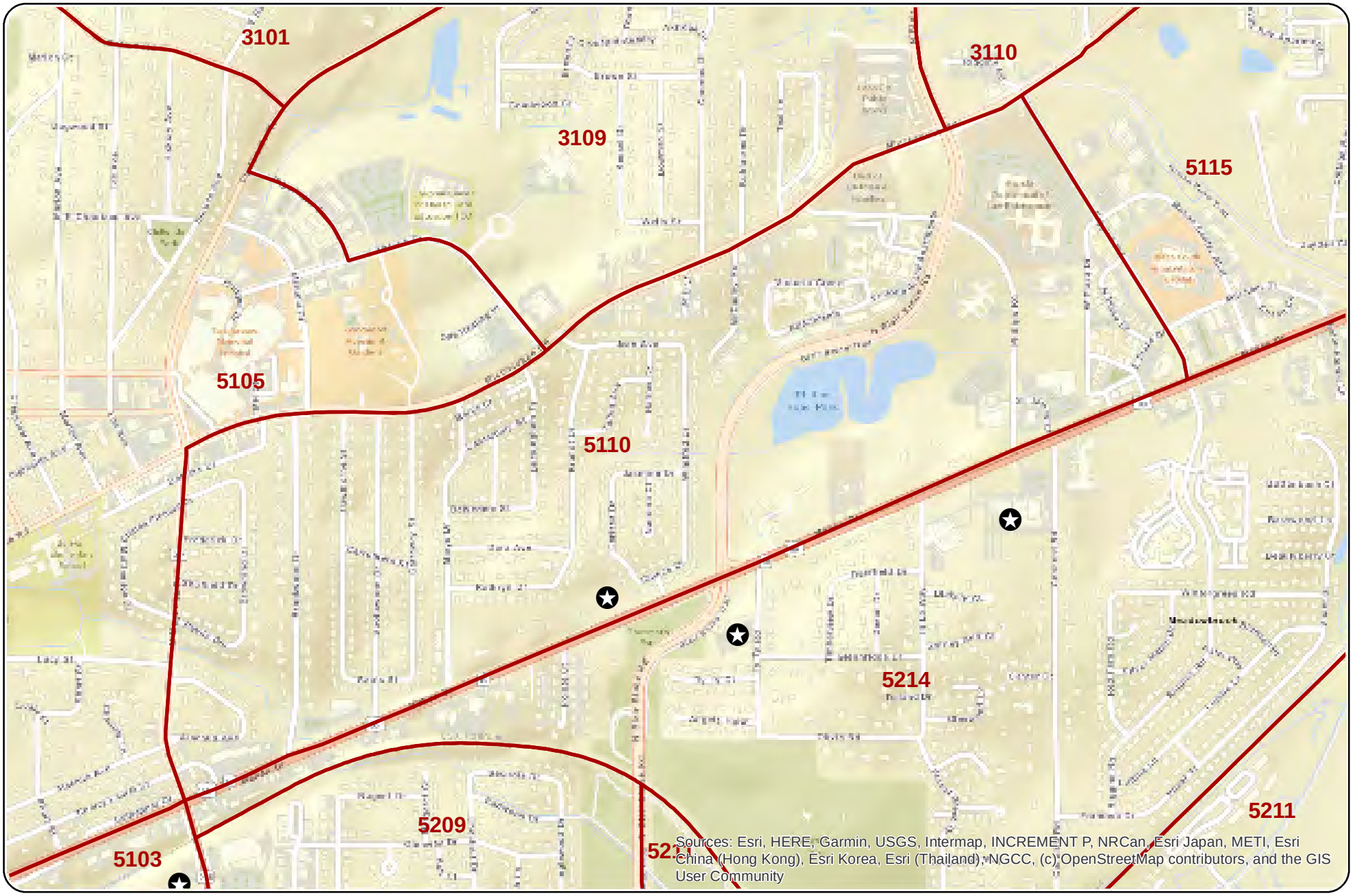

5110: United Church of Tallahassee

N
W E
S

This product has been compiled from the most accurate source data from Leon County and the Supervisor of Elections Office. However, this product is for reference purposes only and is not to be construed as a legal document or survey instrument.

Precinct: 5110
Votes at: United Church of Tallahassee

District Assignments for this precinct:

CC 5 / SB 1 / CNG 2 / SEN 3 / HSE 9/ CITY 1

(CITY 1= inside city limits, CITY 0= outside city limits)

MARK S. EARLEY
SUPERVISOR OF ELECTIONS
LEON COUNTY, FLORIDA

Map created by:
Johnny To
Demographics\GIS Manager
850-606-8683
www.LeonVotes.org

Date: 7/20/2020

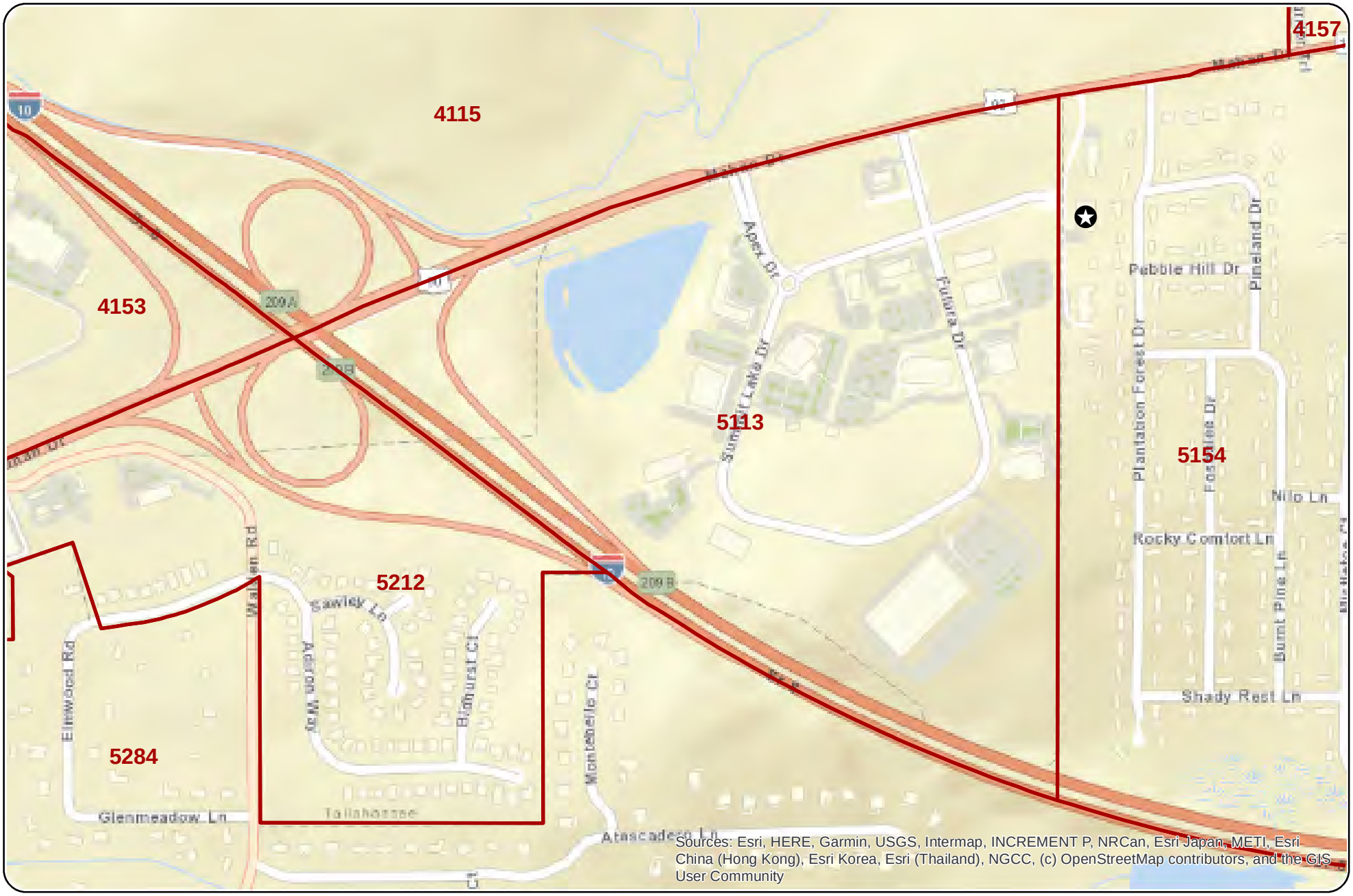

5113: Vacant Precinct

N
W E
S

This product has been compiled from the most accurate source data from Leon County and the Supervisor of Elections Office. However, this product is for reference purposes only and is not to be construed as a legal document or survey instrument.

Precinct: 5113
Votes at: Vacant Precinct

District Assignments for this precinct:

CC 5 / SB 1 / CNG 2 / SEN 3 / HSE 9/ CITY 1

(CITY 1= inside city limits, CITY 0= outside city limits)

MARK S. EARLEY
SUPERVISOR OF ELECTIONS
LEON COUNTY, FLORIDA

Map created by:
Johnny To
Demographics\GIS Manager
850-606-8683
www.LeonVotes.org

Date: 7/20/2020

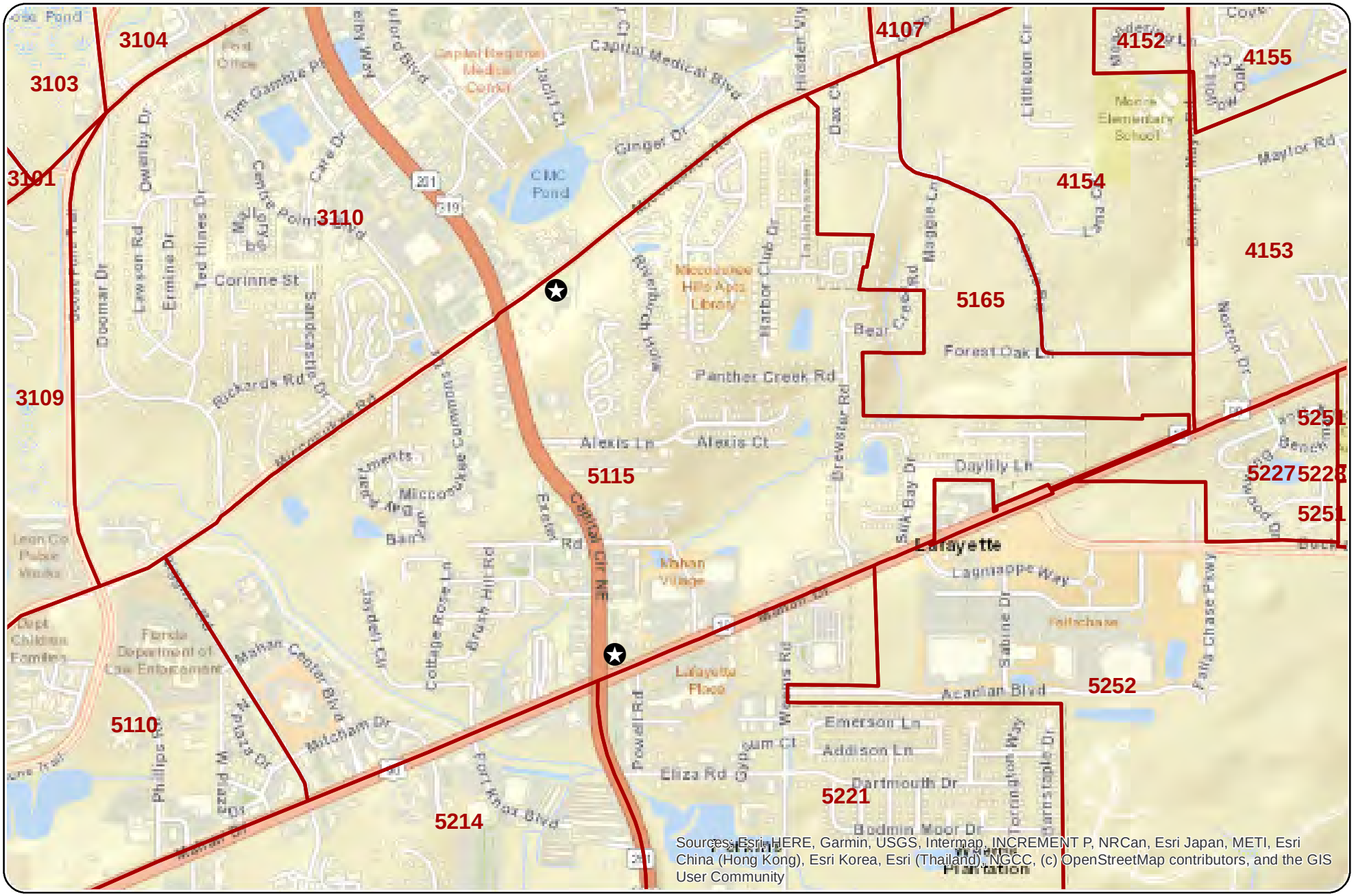

5115: Grace Lutheran Church

N
W E
S

This product has been compiled from the most accurate source data from Leon County and the Supervisor of Elections Office. However, this product is for reference purposes only and is not to be construed as a legal document or survey instrument.

Precinct: 5115
Votes at: Grace Lutheran Church

District Assignments for this precinct:

CC 5 / SB 1 / CNG 5 / SEN 3 / HSE 9/ CITY 1

(CITY 1= inside city limits, CITY 0= outside city limits)

MARK S. EARLEY
SUPERVISOR OF ELECTIONS
LEON COUNTY, FLORIDA

Map created by:
Johnny To
Demographics\GIS Manager
850-606-8683
www.LeonVotes.org

Date: 7/20/2020

5153: Calvary Chapel

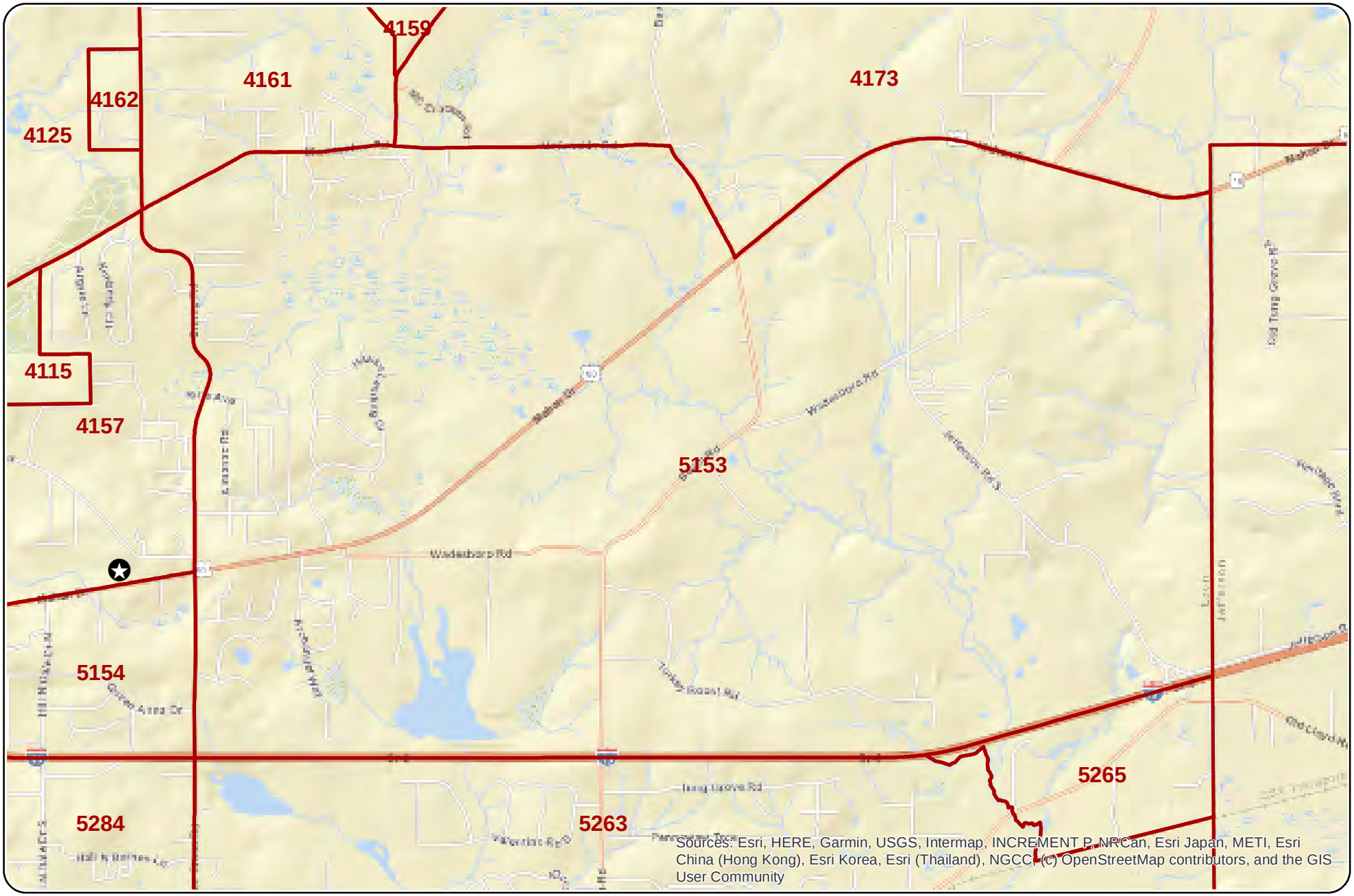

N
W E
S

This product has been compiled from the most accurate source data from Leon County and the Supervisor of Elections Office. However, this product is for reference purposes only and is not to be construed as a legal document or survey instrument.

Precinct: 5153
Votes at: Calvary Chapel

District Assignments for this precinct:

CC 5 / SB 1 / CNG 5 / SEN 3 / HSE 9/ CITY 0

(CITY 1= inside city limits, CITY 0= outside city limits)

MARK S. EARLEY
SUPERVISOR OF ELECTIONS
LEON COUNTY, FLORIDA

Map created by:
Johnny To
Demographics\GIS Manager
850-606-8683
www.LeonVotes.org

Date: 7/20/2020

5154: Lighthouse Childrens Home

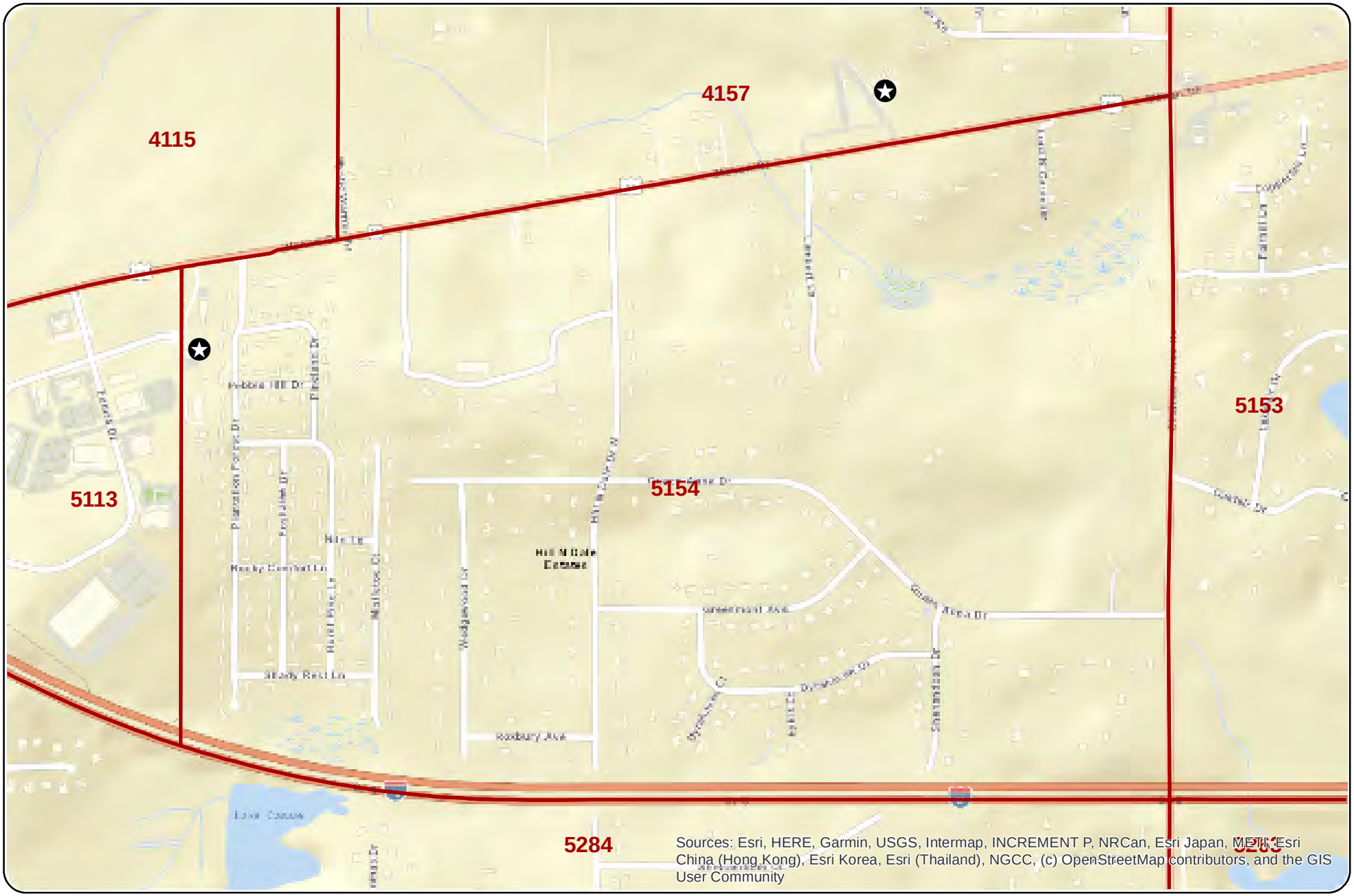

N
W E
S

This product has been compiled from the most accurate source data from Leon County and the Supervisor of Elections Office. However, this product is for reference purposes only and is not to be construed as a legal document or survey instrument.

Precinct: 5154
Votes at: Lighthouse Childrens Home

District Assignments for this precinct:

CC 5 / SB 1 / CNG 2 / SEN 3 / HSE 9/ CITY 0

(CITY 1= inside city limits, CITY 0= outside city limits)

MARK S. EARLEY
SUPERVISOR OF ELECTIONS
LEON COUNTY, FLORIDA

Map created by:
Johnny To
Demographics\GIS Manager
850-606-8683
www.LeonVotes.org

Date: 7/20/2020

5165: Grace Lutheran Church

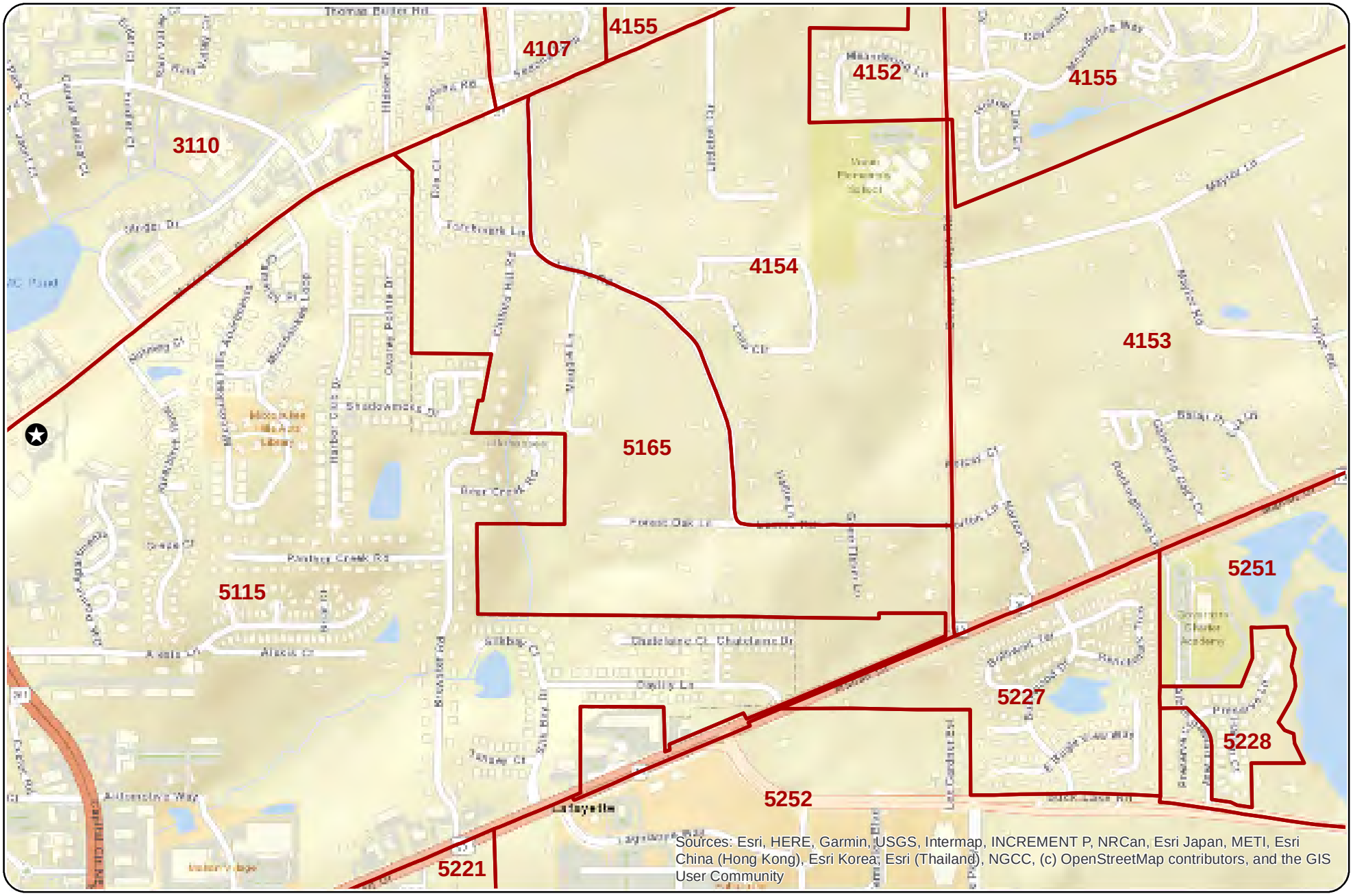

N
W E
S

This product has been compiled from the most accurate source data from Leon County and the Supervisor of Elections Office. However, this product is for reference purposes only and is not to be construed as a legal document or survey instrument.

Precinct: 5165
Votes at: Grace Lutheran Church

District Assignments for this precinct:

CC 5 / SB 1 / CNG 5 / SEN 3 / HSE 9/ CITY 0

(CITY 1= inside city limits, CITY 0= outside city limits)

MARK S. EARLEY
SUPERVISOR OF ELECTIONS
LEON COUNTY, FLORIDA

Map created by:
Johnny To
Demographics\GIS Manager
850-606-8683
www.LeonVotes.org

Date: 7/20/2020

5201: Parks & Recreation Dept.

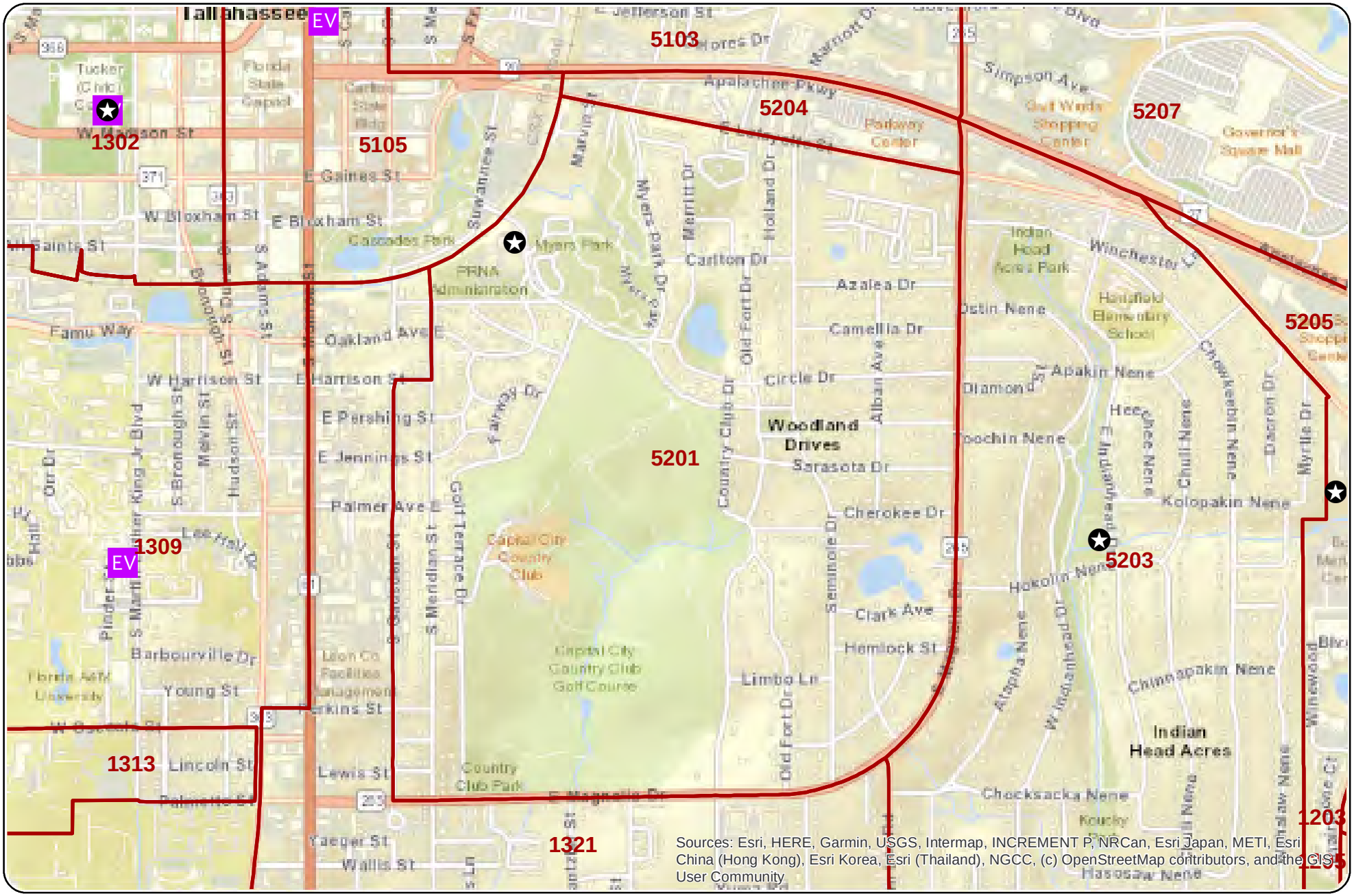

N
W E
S

This product has been compiled from the most accurate source data from Leon County and the Supervisor of Elections Office. However, this product is for reference purposes only and is not to be construed as a legal document or survey instrument.

Precinct: 5201
Votes at: Parks & Recreation Dept.

District Assignments for this precinct:

CC 5 / SB 2 / CNG 5 / SEN 3 / HSE 8/ CITY 1

(CITY 1= inside city limits, CITY 0= outside city limits)

MARK S. EARLEY
SUPERVISOR OF ELECTIONS
LEON COUNTY, FLORIDA

Map created by:
Johnny To
Demographics\GIS Manager
850-606-8683
www.LeonVotes.org

Date: 7/20/2020

5203: Optimist Park

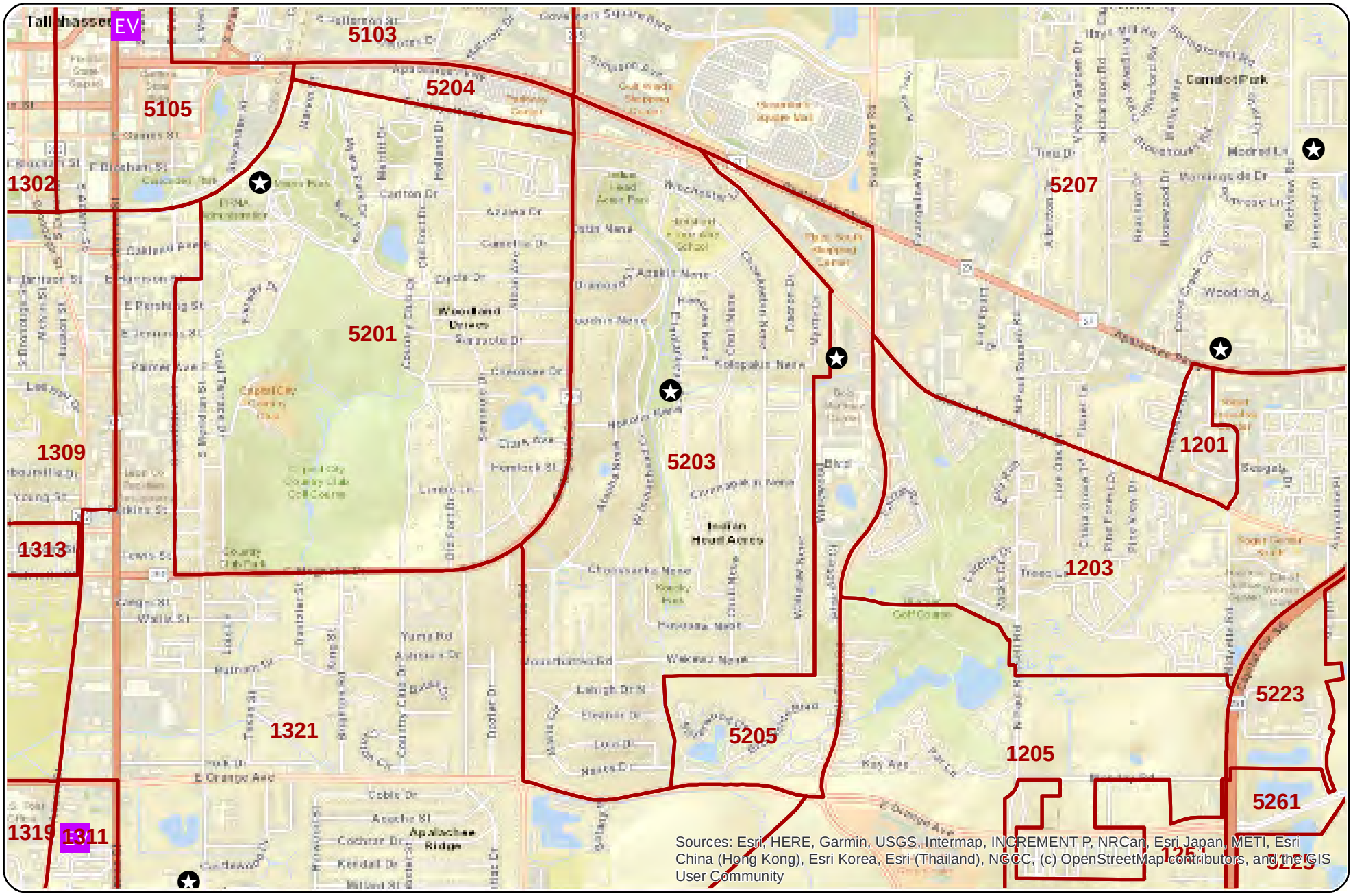

N
W E
S

This product has been compiled from the most accurate source data from Leon County and the Supervisor of Elections Office. However, this product is for reference purposes only and is not to be construed as a legal document or survey instrument.

Precinct: 5203
Votes at: Optimist Park

District Assignments for this precinct:

CC 5 / SB 2 / CNG 5 / SEN 3 / HSE 8/ CITY 1

(CITY 1= inside city limits, CITY 0= outside city limits)

MARK S. EARLEY
SUPERVISOR OF ELECTIONS
LEON COUNTY, FLORIDA

Map created by:
Johnny To
Demographics\GIS Manager
850-606-8683
www.LeonVotes.org

Date: 7/20/2020

5204: Parks & Recreation Dept.

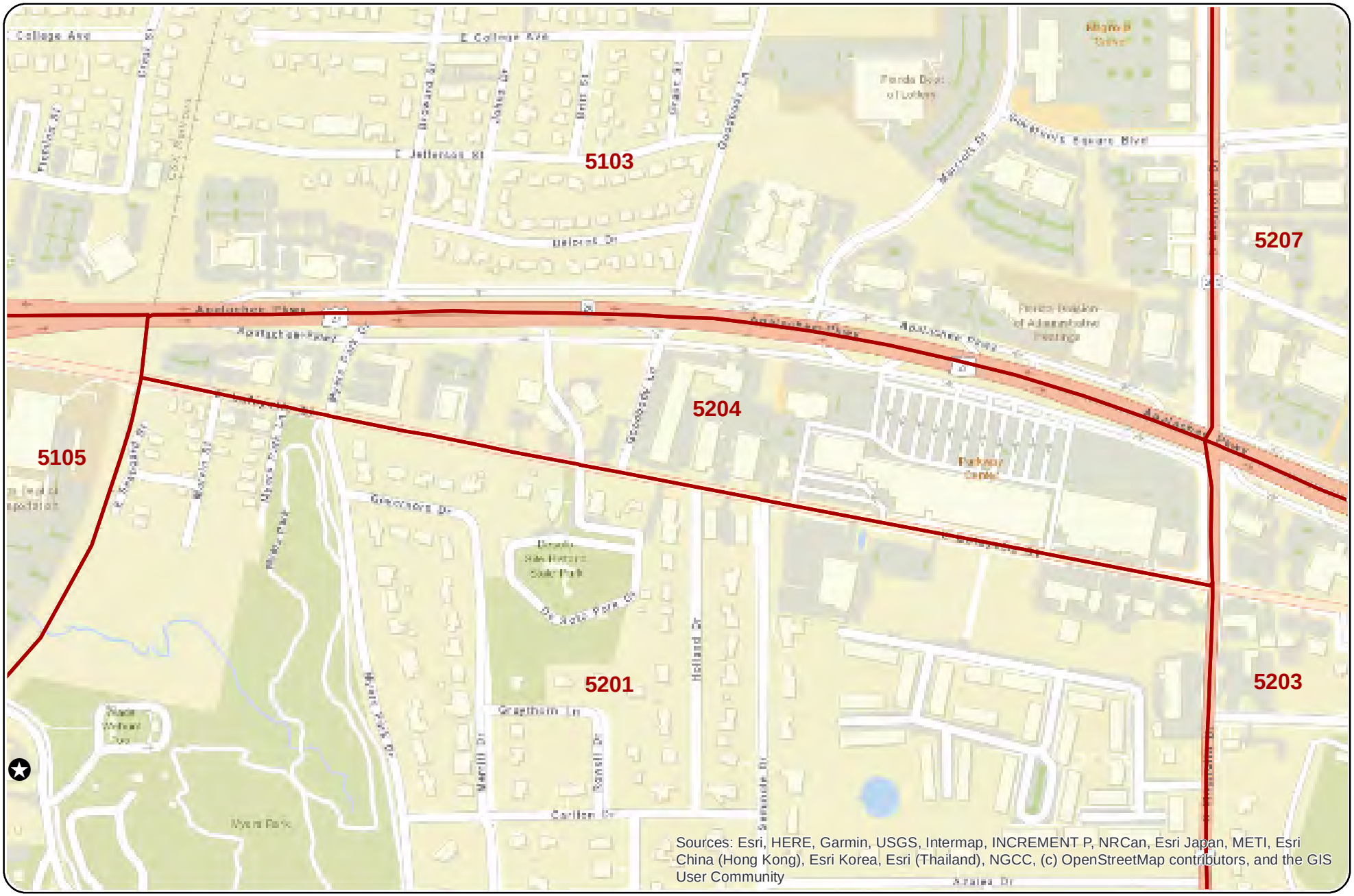

N
W E
S

This product has been compiled from the most accurate source data from Leon County and the Supervisor of Elections Office. However, this product is for reference purposes only and is not to be construed as a legal document or survey instrument.

Precinct: 5204
Votes at: Parks & Recreation Dept.

District Assignments for this precinct:

CC 5 / SB 2 / CNG 5 / SEN 3 / HSE 9/ CITY 1

(CITY 1= inside city limits, CITY 0= outside city limits)

MARK S. EARLEY
SUPERVISOR OF ELECTIONS
LEON COUNTY, FLORIDA

Map created by:
Johnny To
Demographics\GIS Manager
850-606-8683
www.LeonVotes.org

Date: 7/20/2020

5205: John Wesley United Methodist Church

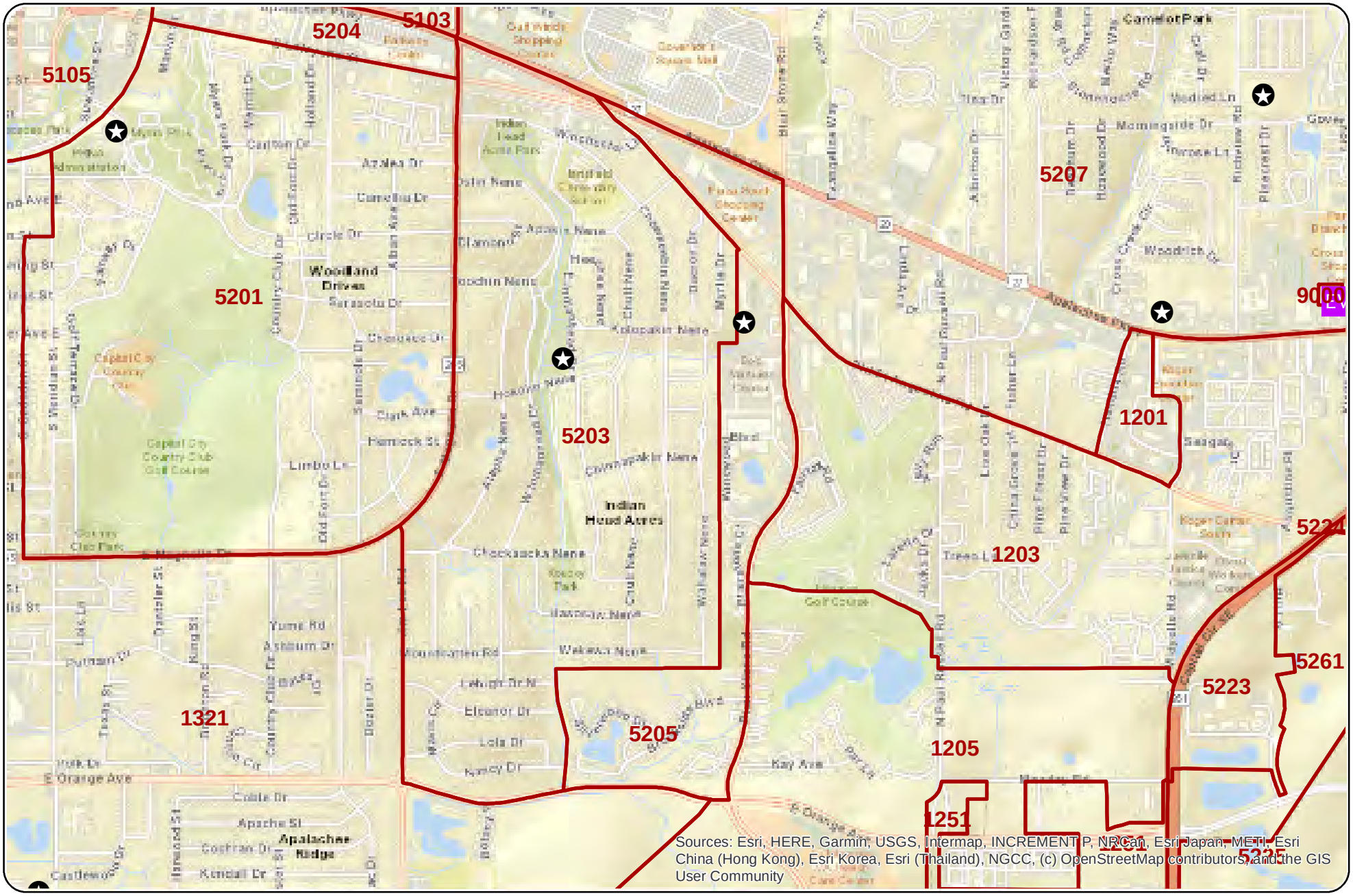

N
W E
S

This product has been compiled from the most accurate source data from Leon County and the Supervisor of Elections Office. However, this product is for reference purposes only and is not to be construed as a legal document or survey instrument.

Precinct: 5205
Votes at: John Wesley United Methodist Church

District Assignments for this precinct:

CC 5 / SB 2 / CNG 5 / SEN 3 / HSE 8/ CITY 1

(CITY 1= inside city limits, CITY 0= outside city limits)

MARK S. EARLEY
SUPERVISOR OF ELECTIONS
LEON COUNTY, FLORIDA

Map created by:
Johnny To
Demographics\GIS Manager
850-606-8683
www.LeonVotes.org

Date: 7/20/2020

5207: Jackson Lodge

N W E S

This product has been compiled from the most accurate source data from Leon County and the Supervisor of Elections Office. However, this product is for reference purposes only and is not to be construed as a legal document or survey instrument.

Precinct: 5207
Votes at: Jackson Lodge

District Assignments for this precinct:

CC 5 / SB 2 / CNG 5 / SEN 3 / HSE 9/ CITY 1

(CITY 1= inside city limits, CITY 0= outside city limits)

MARK S. EARLEY
SUPERVISOR OF ELECTIONS
LEON COUNTY, FLORIDA

Map created by:
Johnny To
Demographics\GIS Manager
850-606-8683
www.LeonVotes.org

Date: 7/20/2020

5209: Tallahassee Elks Lodge

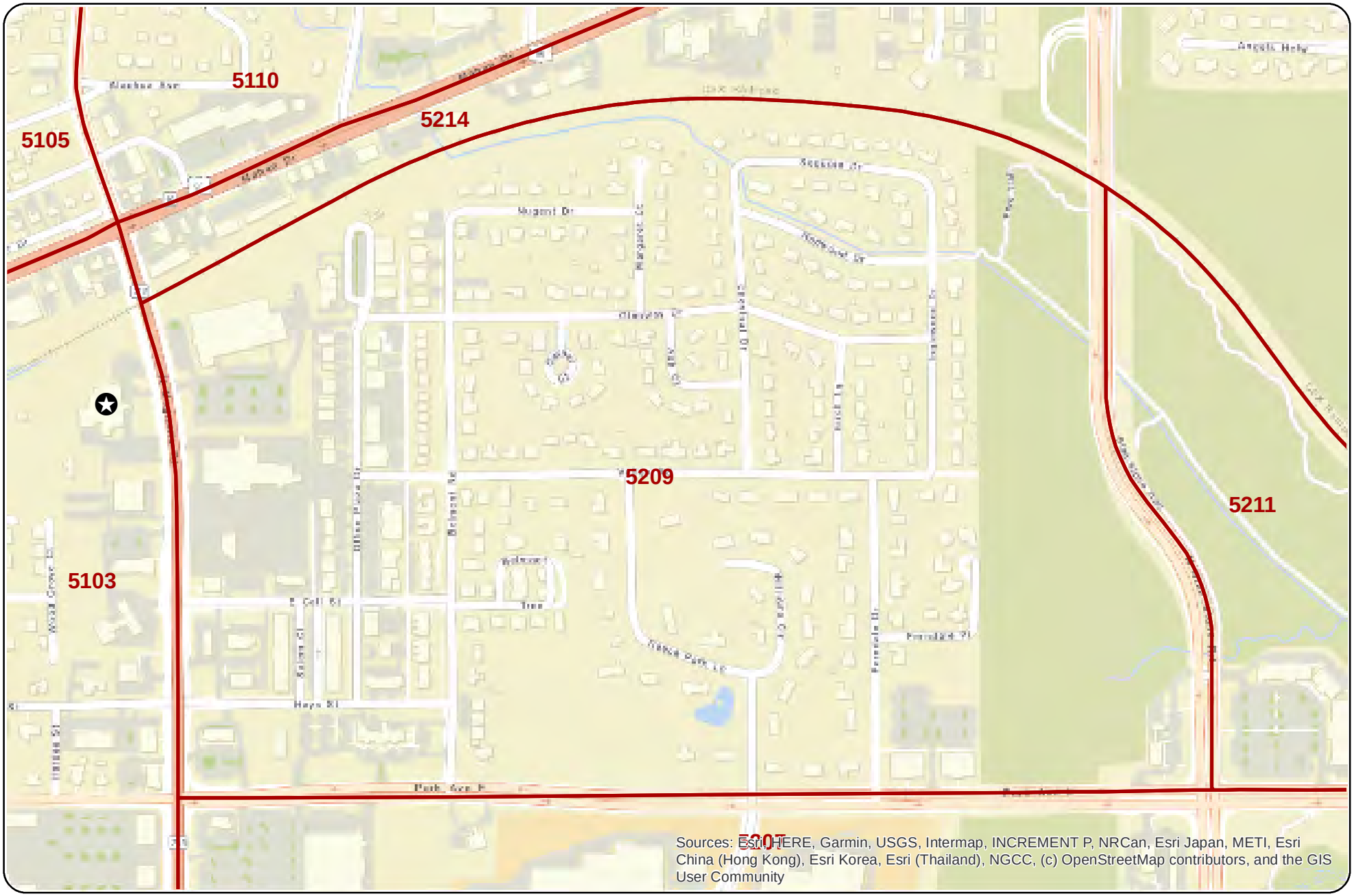

N
W E
S

This product has been compiled from the most accurate source data from Leon County and the Supervisor of Elections Office. However, this product is for reference purposes only and is not to be construed as a legal document or survey instrument.

Precinct: 5209
Votes at: Tallahassee Elks Lodge

District Assignments for this precinct:

CC 5 / SB 2 / CNG 2 / SEN 3 / HSE 9/ CITY 1

(CITY 1= inside city limits, CITY 0= outside city limits)

MARK S. EARLEY
SUPERVISOR OF ELECTIONS
LEON COUNTY, FLORIDA

Map created by:
Johnny To
Demographics\GIS Manager
850-606-8683
www.LeonVotes.org

Date: 7/20/2020

5211: Towne East Baptist Church

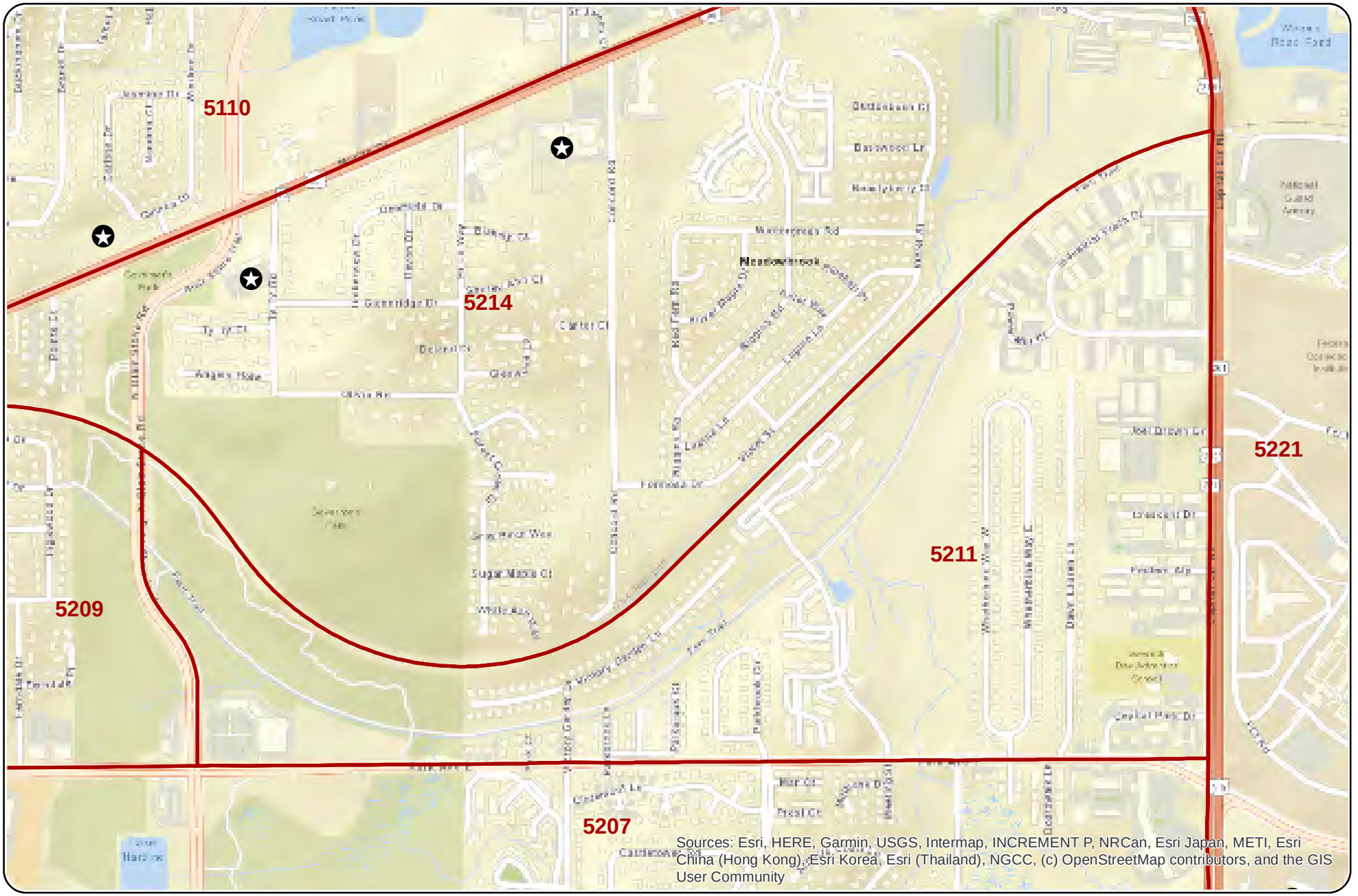

N
W E
S

This product has been compiled from the most accurate source data from Leon County and the Supervisor of Elections Office. However, this product is for reference purposes only and is not to be construed as a legal document or survey instrument.

Precinct: 5211
Votes at: Towne East Baptist Church

District Assignments for this precinct:

CC 5 / SB 2 / CNG 2 / SEN 3 / HSE 9/ CITY 1

(CITY 1= inside city limits, CITY 0= outside city limits)

MARK S. EARLEY
SUPERVISOR OF ELECTIONS
LEON COUNTY, FLORIDA

Map created by:
Johnny To
Demographics\GIS Manager
850-606-8683
www.LeonVotes.org

Date: 7/20/2020

5212: Capital City Christian Church

N
W E
S

This product has been compiled from the most accurate source data from Leon County and the Supervisor of Elections Office. However, this product is for reference purposes only and is not to be construed as a legal document or survey instrument.

Precinct: 5212
Votes at: Capital City Christian Church

District Assignments for this precinct:

CC 5 / SB 2 / CNG 2 / SEN 3 / HSE 9/ CITY 1

(CITY 1= inside city limits, CITY 0= outside city limits)

MARK S. EARLEY
SUPERVISOR OF ELECTIONS
LEON COUNTY, FLORIDA

Map created by:
Johnny To
Demographics\GIS Manager
850-606-8683
www.LeonVotes.org

Date: 7/20/2020

5214: First Church of the Nazarene

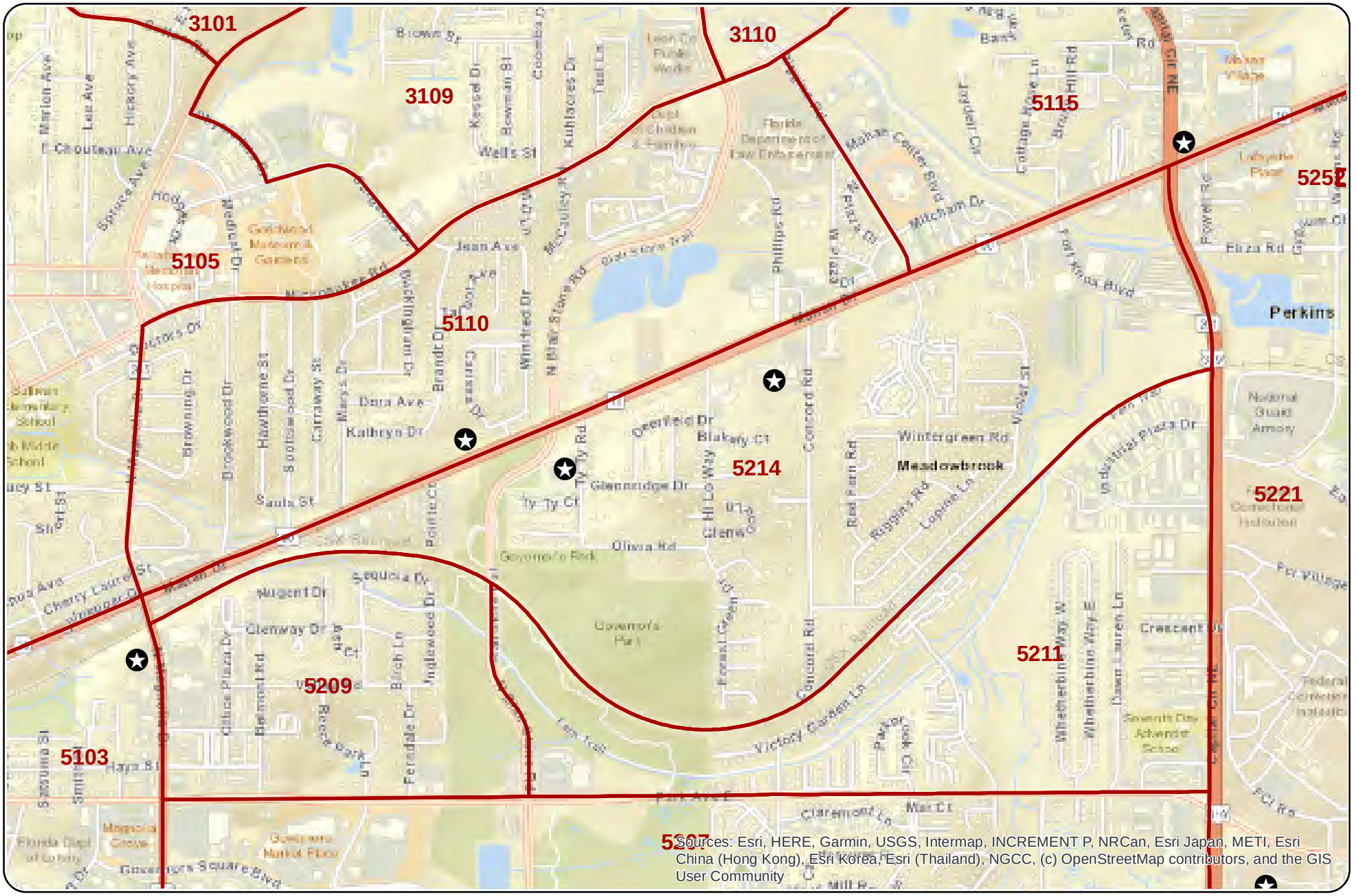

N
W E
S

This product has been compiled from the most accurate source data from Leon County and the Supervisor of Elections Office. However, this product is for reference purposes only and is not to be construed as a legal document or survey instrument.

Precinct: 5214
Votes at: First Church of the Nazarene

District Assignments for this precinct:

CC 5 / SB 2 / CNG 2 / SEN 3 / HSE 9/ CITY 1

(CITY 1= inside city limits, CITY 0= outside city limits)

MARK S. EARLEY
SUPERVISOR OF ELECTIONS
LEON COUNTY, FLORIDA

Map created by:
Johnny To
Demographics\GIS Manager
850-606-8683
www.LeonVotes.org

Date: 7/20/2020

5219: Life Point Church

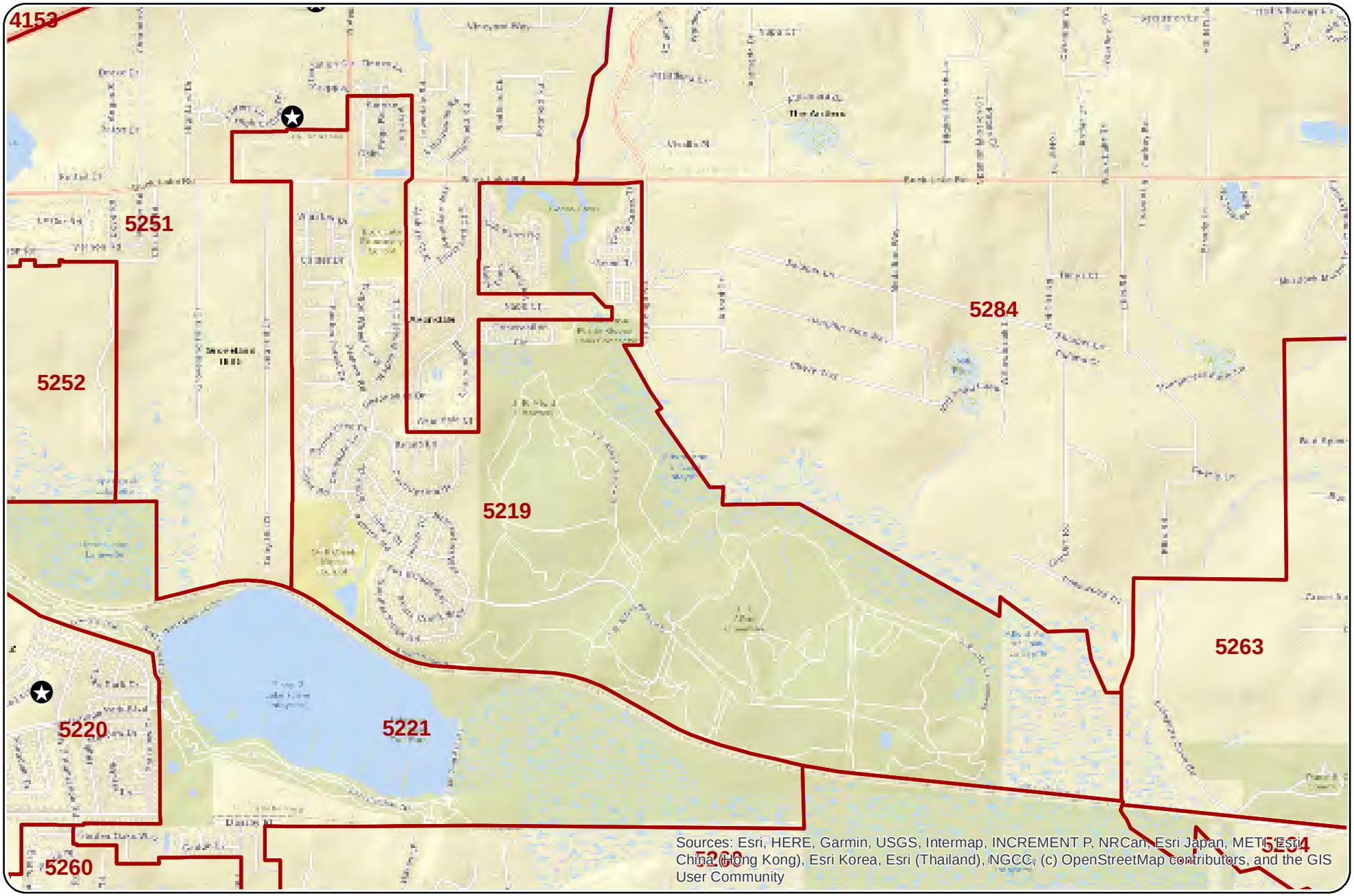

N
W E
S

This product has been compiled from the most accurate source data from Leon County and the Supervisor of Elections Office. However, this product is for reference purposes only and is not to be construed as a legal document or survey instrument.

Precinct: 5219
Votes at: Life Point Church

District Assignments for this precinct:

CC 5 / SB 2 / CNG 2 / SEN 3 / HSE 9/ CITY 1

(CITY 1= inside city limits, CITY 0= outside city limits)

MARK S. EARLEY
SUPERVISOR OF ELECTIONS
LEON COUNTY, FLORIDA

Map created by:
Johnny To
Demographics\GIS Manager
850-606-8683
www.LeonVotes.org

Date: 7/20/2020

5220: Piney Z Plantation Lodge

N
W E
S

This product has been compiled from the most accurate source data from Leon County and the Supervisor of Elections Office. However, this product is for reference purposes only and is not to be construed as a legal document or survey instrument.

Precinct: 5220
Votes at: Piney Z Plantation Lodge

District Assignments for this precinct:

CC 5 / SB 2 / CNG 5 / SEN 3 / HSE 9/ CITY 1

(CITY 1= inside city limits, CITY 0= outside city limits)

MARK S. EARLEY
SUPERVISOR OF ELECTIONS
LEON COUNTY, FLORIDA

Map created by:
Johnny To
Demographics\GIS Manager
850-606-8683
www.LeonVotes.org

Date: 7/20/2020

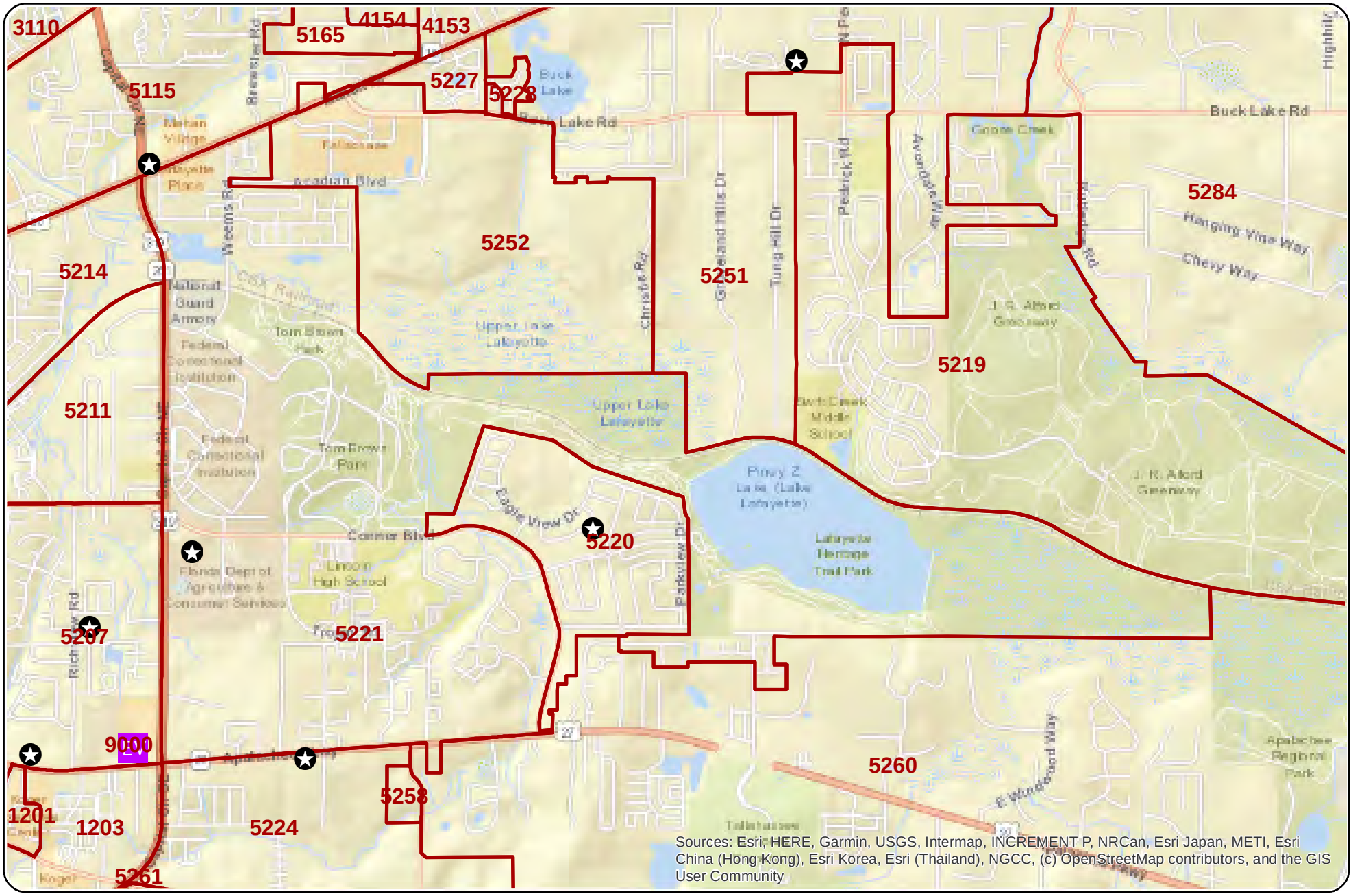

5221: Dept. of Agriculture Complex

N
W E
S

This product has been compiled from the most accurate source data from Leon County and the Supervisor of Elections Office. However, this product is for reference purposes only and is not to be construed as a legal document or survey instrument.

Precinct: 5221
Votes at: Dept. of Agriculture Complex

District Assignments for this precinct:

CC 5 / SB 2 / CNG 5 / SEN 3 / HSE 9/ CITY 1

(CITY 1= inside city limits, CITY 0= outside city limits)

MARK S. EARLEY
SUPERVISOR OF ELECTIONS
LEON COUNTY, FLORIDA

Map created by:
Johnny To
Demographics\GIS Manager
850-606-8683
www.LeonVotes.org

Date: 7/20/2020

N
W E
S

This product has been compiled from the most accurate source data from Leon County and the Supervisor of Elections Office. However, this product is for reference purposes only and is not to be construed as a legal document or survey instrument.

Precinct: 5223
Votes at: Gospel Light Church

District Assignments for this precinct:

CC 5 / SB 2 / CNG 2 / SEN 3 / HSE 9/ CITY 1

(CITY 1= inside city limits, CITY 0= outside city limits)

MARK S. EARLEY
SUPERVISOR OF ELECTIONS
LEON COUNTY, FLORIDA

Map created by:
Johnny To
Demographics\GIS Manager
850-606-8683
www.LeonVotes.org

Date: 7/20/2020

5224: Gospel Light Church

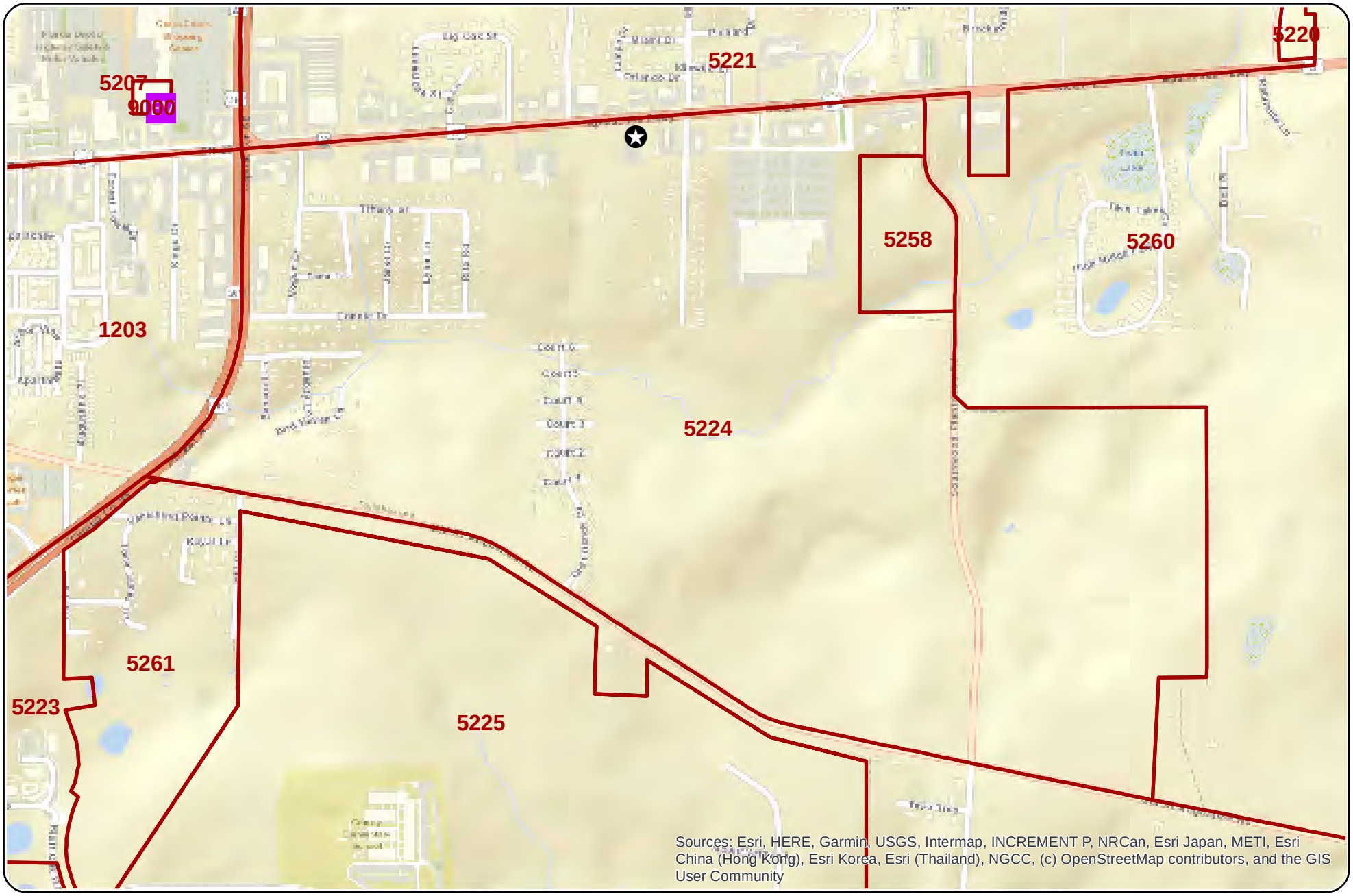

N
W E
S

This product has been compiled from the most accurate source data from Leon County and the Supervisor of Elections Office. However, this product is for reference purposes only and is not to be construed as a legal document or survey instrument.

Precinct: 5224
Votes at: Gospel Light Church

District Assignments for this precinct:

CC 5 / SB 2 / CNG 5 / SEN 3 / HSE 9/ CITY 1

(CITY 1= inside city limits, CITY 0= outside city limits)

MARK S. EARLEY
SUPERVISOR OF ELECTIONS
LEON COUNTY, FLORIDA

Map created by:
Johnny To
Demographics\GIS Manager
850-606-8683
www.LeonVotes.org

Date: 7/20/2020

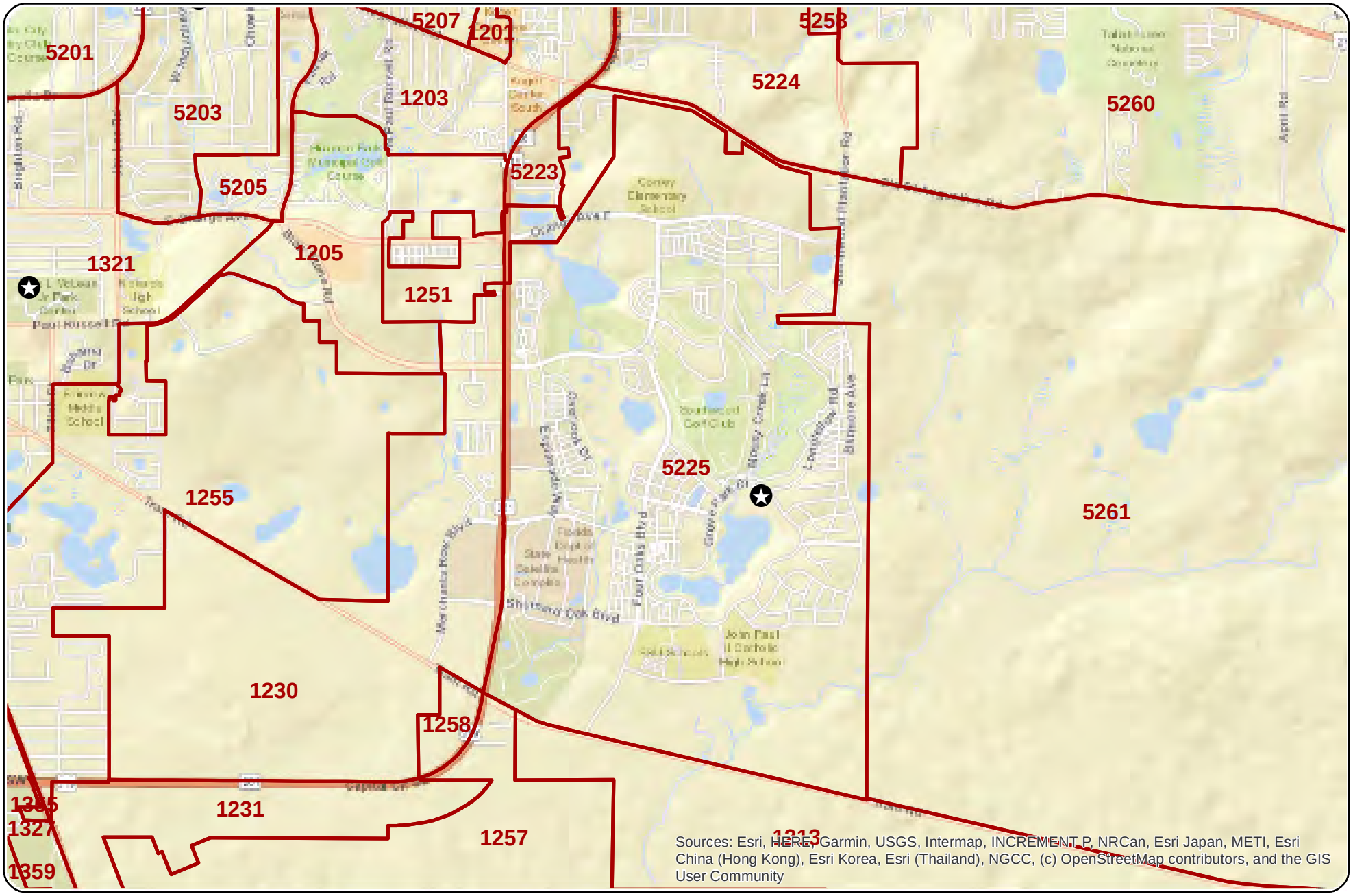

5225: Southwood Community Center

N
W E
S

This product has been compiled from the most accurate source data from Leon County and the Supervisor of Elections Office. However, this product is for reference purposes only and is not to be construed as a legal document or survey instrument.

Precinct: 5225
Votes at: Southwood Community Center

District Assignments for this precinct:

CC 5 / SB 2 / CNG 2 / SEN 3 / HSE 9/ CITY 1

(CITY 1= inside city limits, CITY 0= outside city limits)

MARK S. EARLEY
SUPERVISOR OF ELECTIONS
LEON COUNTY, FLORIDA

Map created by:
Johnny To
Demographics\GIS Manager
850-606-8683
www.LeonVotes.org

Date: 7/20/2020

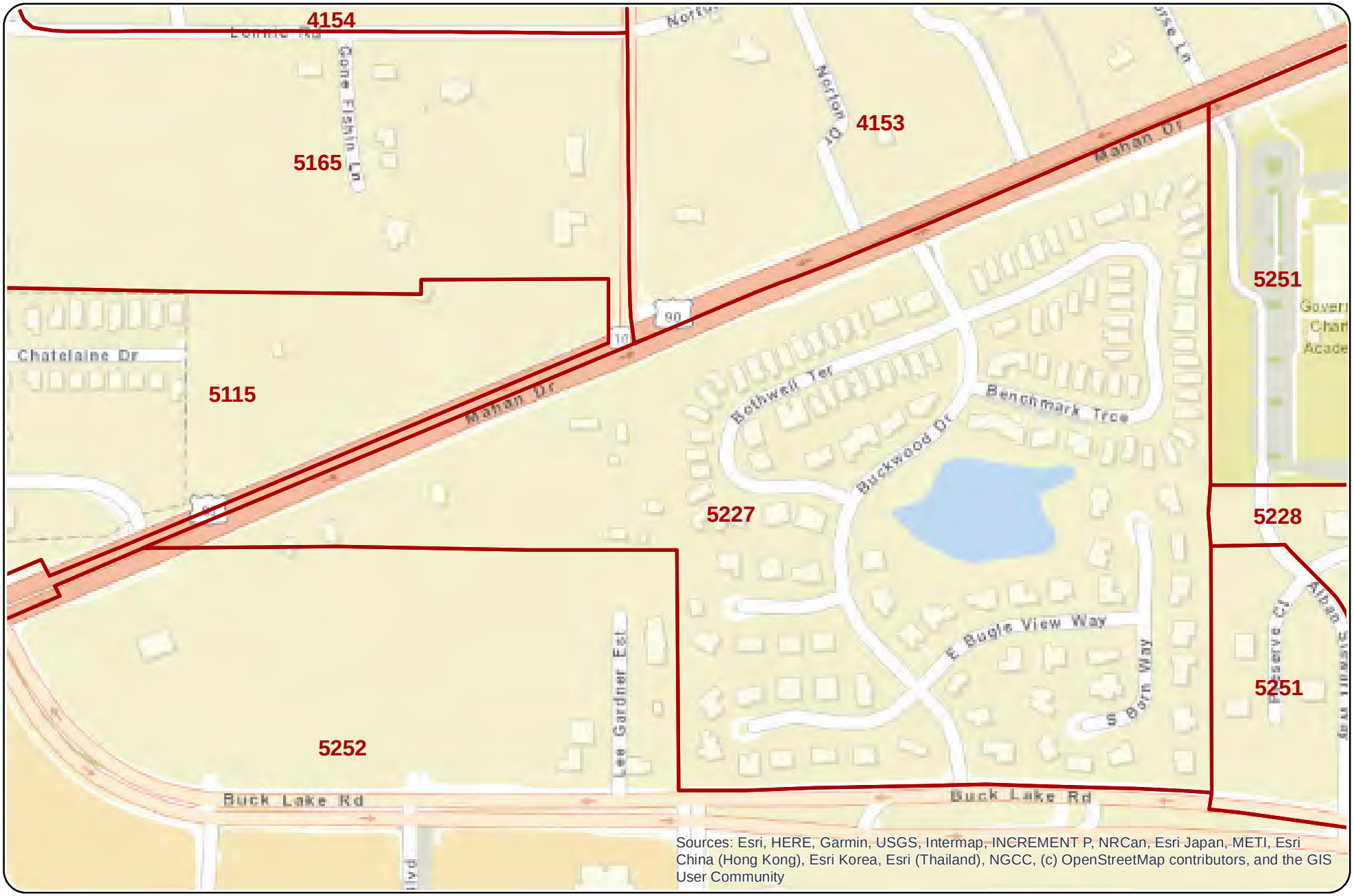

5227: Tallahassee Heights United Methodist Church

N
W E
S

This product has been compiled from the most accurate source data from Leon County and the Supervisor of Elections Office. However, this product is for reference purposes only and is not to be construed as a legal document or survey instrument.

Precinct: 5227
Votes at: Tallahassee Heights United Methodist Church

District Assignments for this precinct:

CC 5 / SB 2 / CNG 5 / SEN 3 / HSE 9/ CITY 1

(CITY 1= inside city limits, CITY 0= outside city limits)

MARK S. EARLEY
SUPERVISOR OF ELECTIONS
LEON COUNTY, FLORIDA

Map created by:
Johnny To
Demographics\GIS Manager
850-606-8683
www.LeonVotes.org

Date: 7/20/2020

5228: Life Point Church

N
W E
S

This product has been compiled from the most accurate source data from Leon County and the Supervisor of Elections Office. However, this product is for reference purposes only and is not to be construed as a legal document or survey instrument.

Precinct: 5228
Votes at: Life Point Church

District Assignments for this precinct:

CC 5 / SB 2 / CNG 2 / SEN 3 / HSE 9/ CITY 1

(CITY 1= inside city limits, CITY 0= outside city limits)

MARK S. EARLEY
SUPERVISOR OF ELECTIONS
LEON COUNTY, FLORIDA

Map created by:
Johnny To
Demographics\GIS Manager
850-606-8683
www.LeonVotes.org

Date: 7/20/2020

5251: Morningside Baptist Church

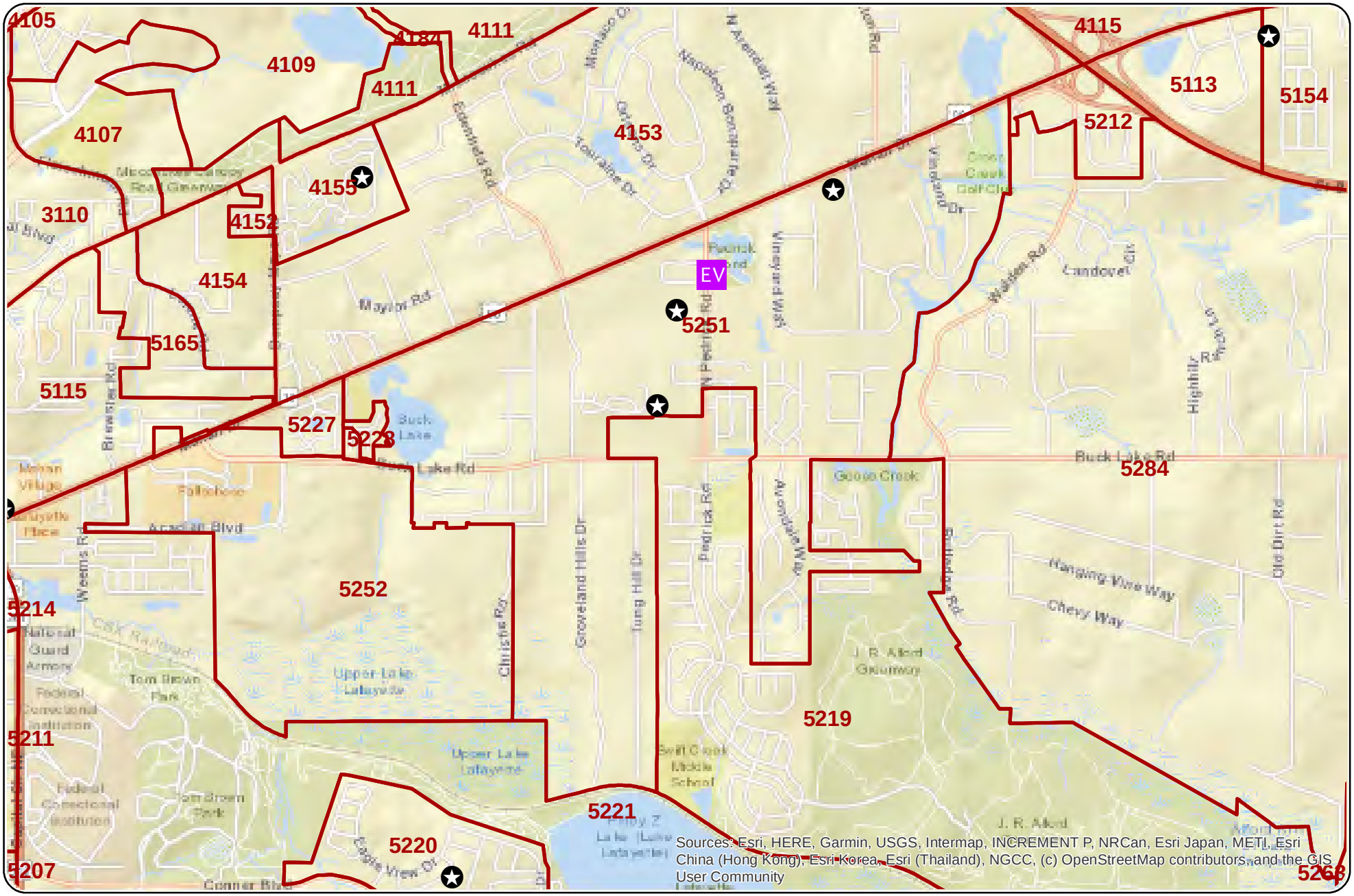

N
W E
S

This product has been compiled from the most accurate source data from Leon County and the Supervisor of Elections Office. However, this product is for reference purposes only and is not to be construed as a legal document or survey instrument.

Precinct: 5251
Votes at: Morningside Baptist Church

District Assignments for this precinct:

CC 5 / SB 2 / CNG 2 / SEN 3 / HSE 9/ CITY 0

(CITY 1= inside city limits, CITY 0= outside city limits)

MARK S. EARLEY
SUPERVISOR OF ELECTIONS
LEON COUNTY, FLORIDA

Map created by:
Johnny To
Demographics\GIS Manager
850-606-8683
www.LeonVotes.org

Date: 7/20/2020

5252: Morningside Baptist Church

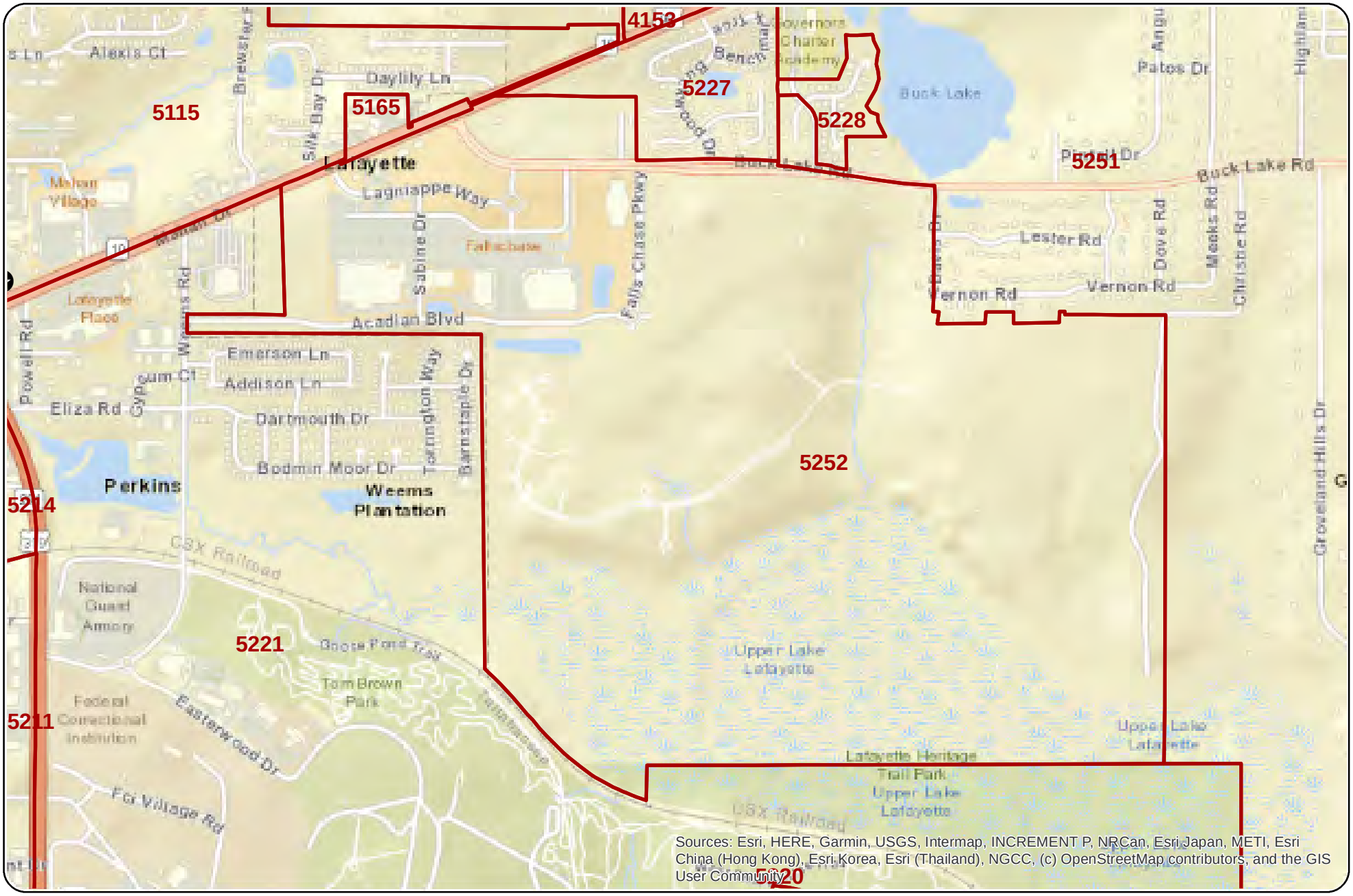

N
W E
S

This product has been compiled from the most accurate source data from Leon County and the Supervisor of Elections Office. However, this product is for reference purposes only and is not to be construed as a legal document or survey instrument.

Precinct: 5252
Votes at: Morningside Baptist Church

District Assignments for this precinct:

CC 5 / SB 2 / CNG 5 / SEN 3 / HSE 9/ CITY 0

(CITY 1= inside city limits, CITY 0= outside city limits)

MARK S. EARLEY
SUPERVISOR OF ELECTIONS
LEON COUNTY, FLORIDA

Map created by:
Johnny To
Demographics\GIS Manager
850-606-8683
www.LeonVotes.org

Date: 7/20/2020

5258: Gospel Light Church

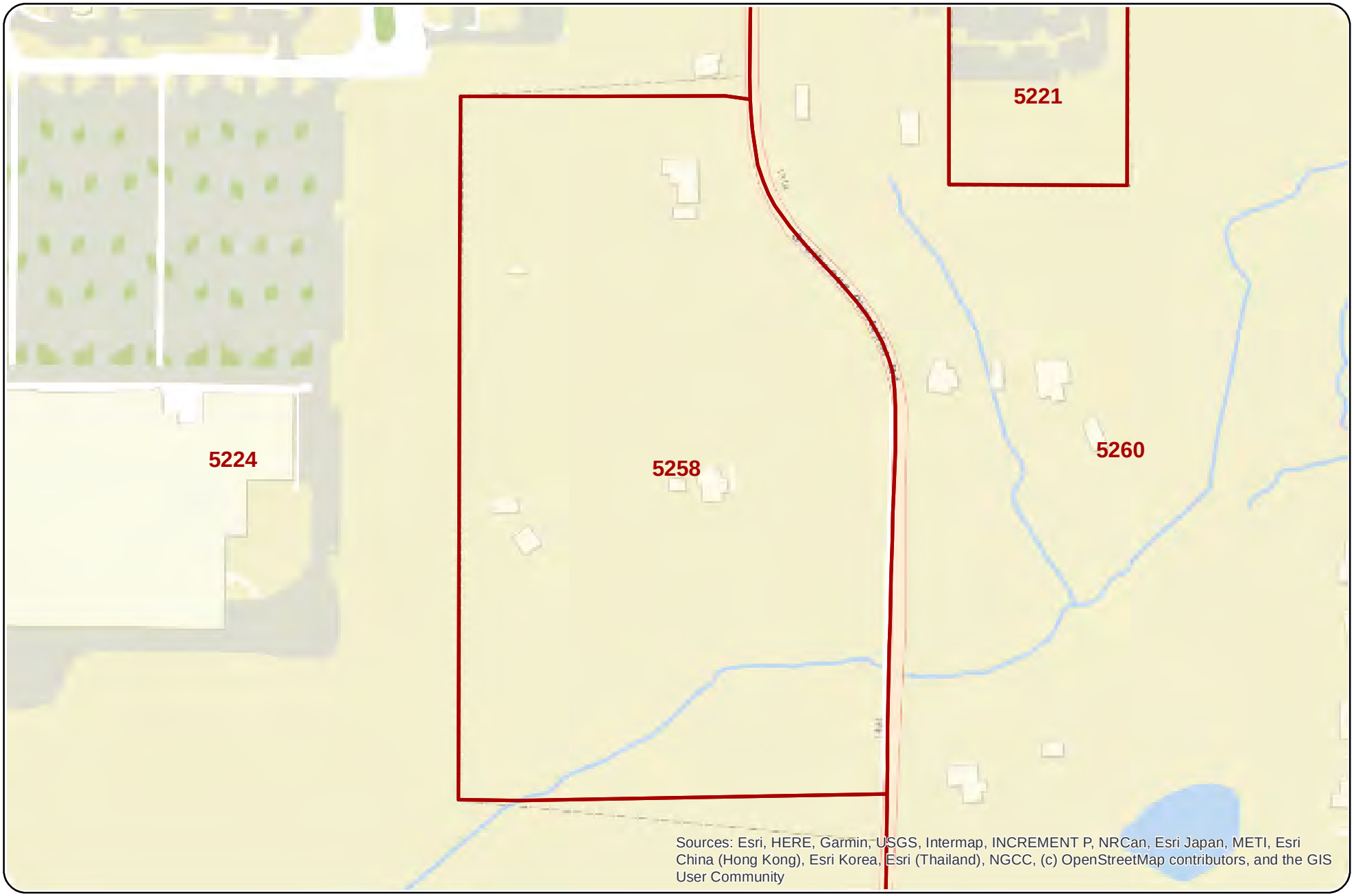

N
W E
S

This product has been compiled from the most accurate source data from Leon County and the Supervisor of Elections Office. However, this product is for reference purposes only and is not to be construed as a legal document or survey instrument.

Precinct: 5258
Votes at: Gospel Light Church

District Assignments for this precinct:

CC 5 / SB 2 / CNG 5 / SEN 3 / HSE 9/ CITY 0

(CITY 1= inside city limits, CITY 0= outside city limits)

MARK S. EARLEY
SUPERVISOR OF ELECTIONS
LEON COUNTY, FLORIDA

Map created by:
Johnny To
Demographics\GIS Manager
850-606-8683
www.LeonVotes.org

Date: 7/20/2020

5260: Woodrun Baptist Church

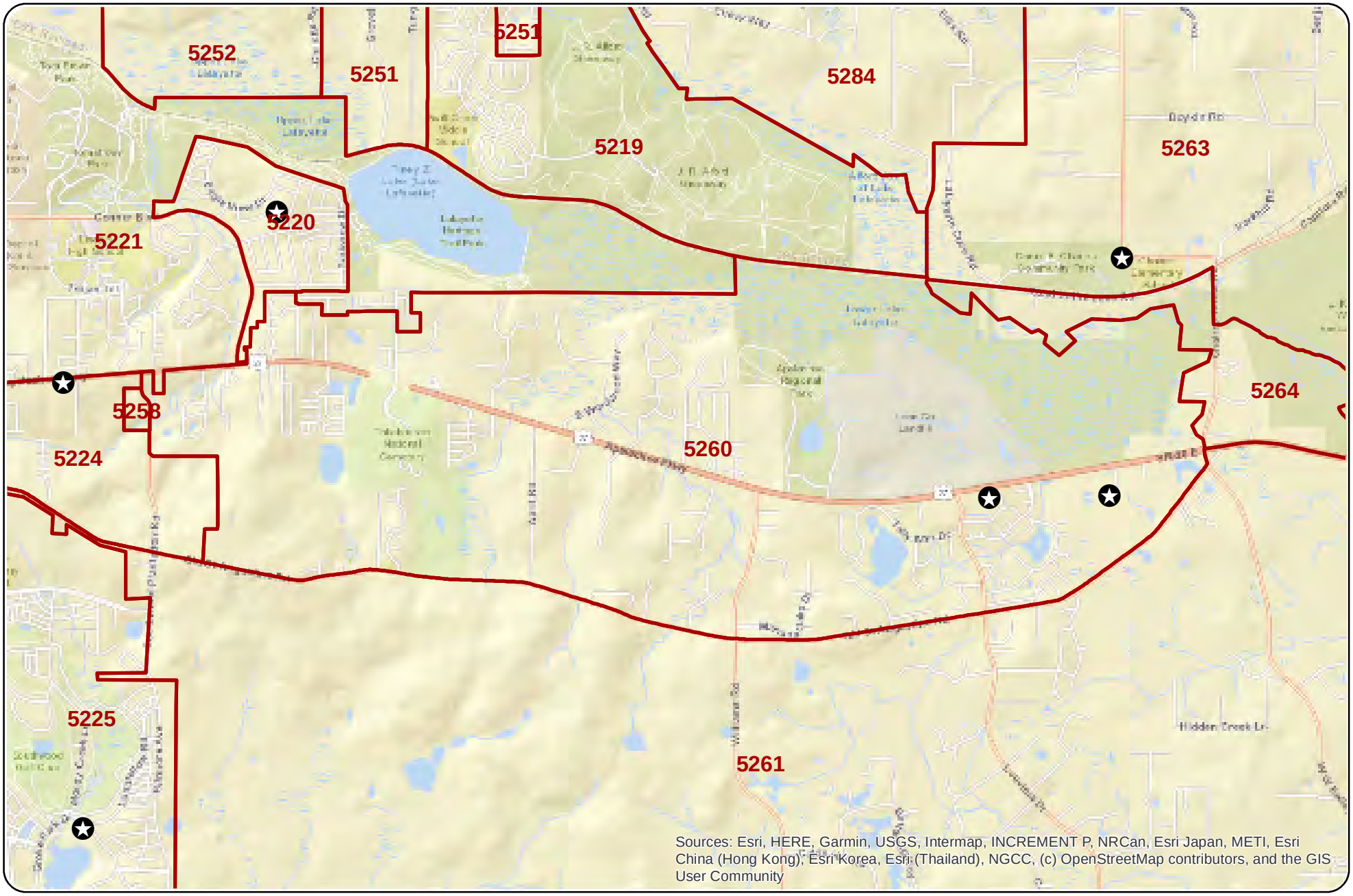

N
W E
S

This product has been compiled from the most accurate source data from Leon County and the Supervisor of Elections Office. However, this product is for reference purposes only and is not to be construed as a legal document or survey instrument.

Precinct: 5260
Votes at: Woodrun Baptist Church

District Assignments for this precinct:

CC 5 / SB 2 / CNG 5 / SEN 3 / HSE 9/ CITY 0

(CITY 1= inside city limits, CITY 0= outside city limits)

MARK S. EARLEY
SUPERVISOR OF ELECTIONS
LEON COUNTY, FLORIDA

Map created by:
Johnny To
Demographics\GIS Manager
850-606-8683
www.LeonVotes.org

Date: 7/20/2020

5261: Celebrate New Life Church

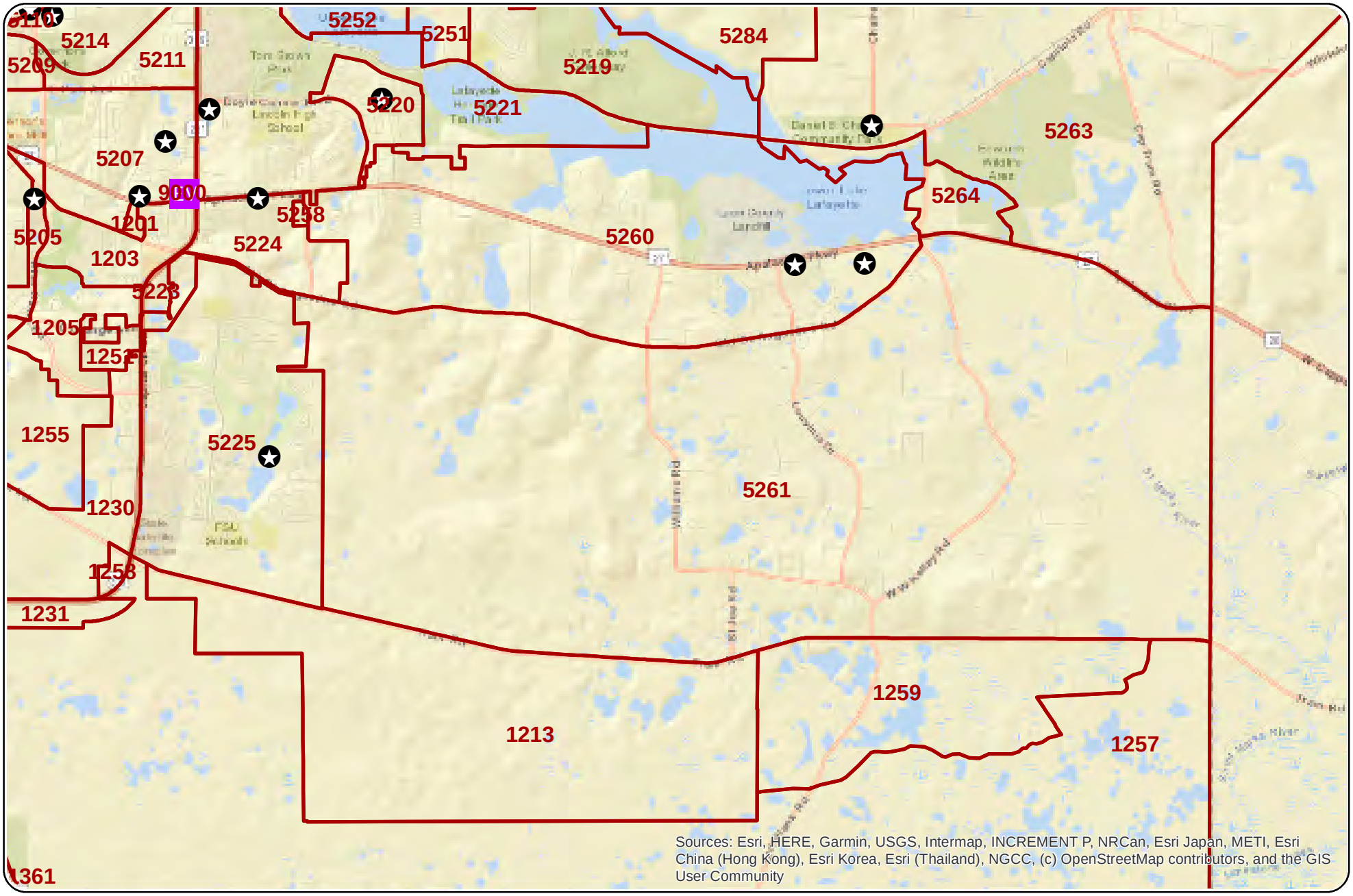

N
W E
S

This product has been compiled from the most accurate source data from Leon County and the Supervisor of Elections Office. However, this product is for reference purposes only and is not to be construed as a legal document or survey instrument.

Precinct: 5261
Votes at: Celebrate New Life Church

District Assignments for this precinct:

CC 5 / SB 2 / CNG 2 / SEN 3 / HSE 9/ CITY 0

(CITY 1= inside city limits, CITY 0= outside city limits)

MARK S. EARLEY
SUPERVISOR OF ELECTIONS
LEON COUNTY, FLORIDA

Map created by:
Johnny To
Demographics\GIS Manager
850-606-8683
www.LeonVotes.org

Date: 7/20/2020

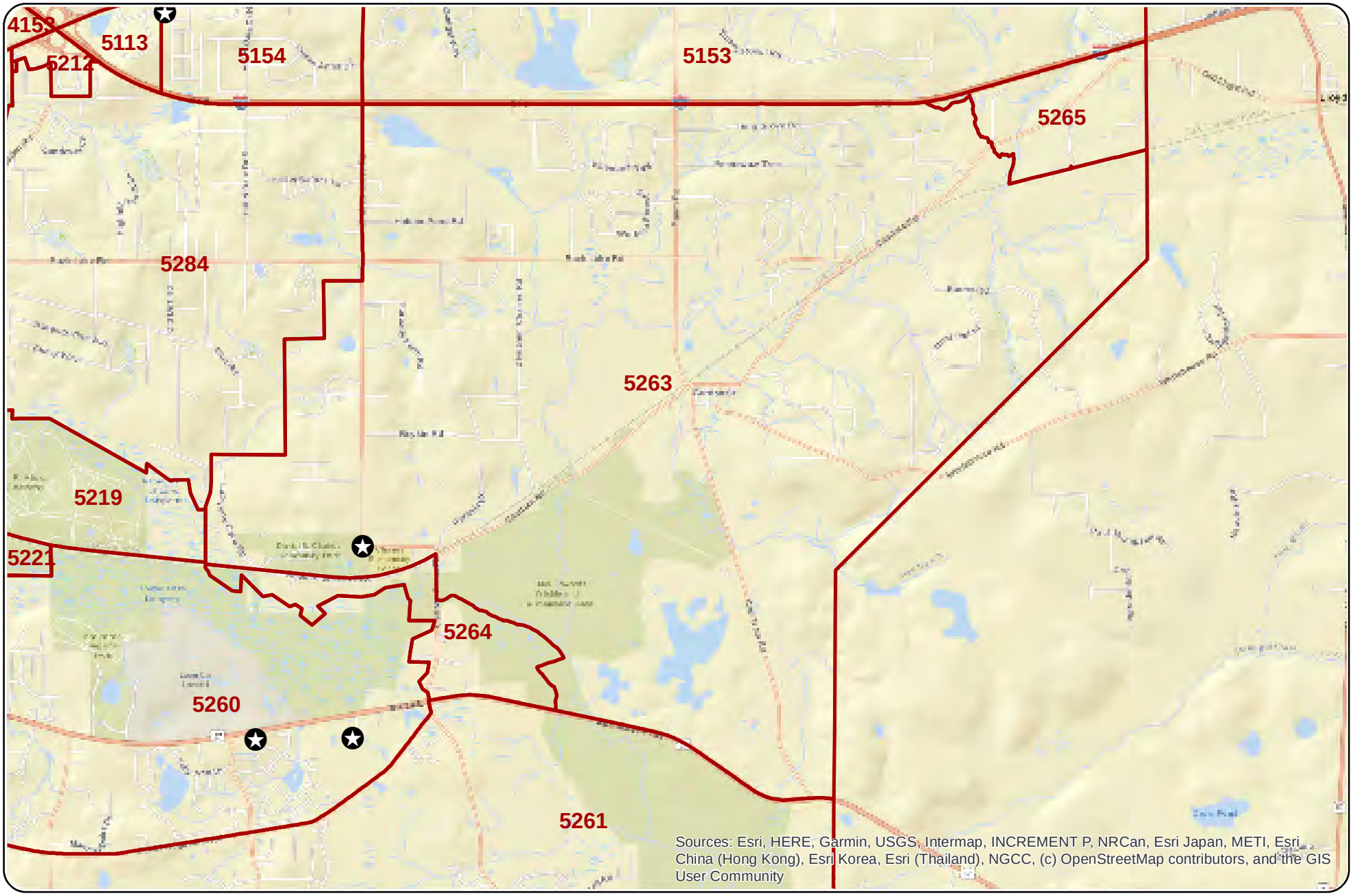

5263: Dorothy Spence Community Center

N
W E
S

This product has been compiled from the most accurate source data from Leon County and the Supervisor of Elections Office. However, this product is for reference purposes only and is not to be construed as a legal document or survey instrument.

Precinct: 5263
Votes at: Dorothy Spence Community Center

District Assignments for this precinct:

CC 5 / SB 2 / CNG 2 / SEN 3 / HSE 9/ CITY 0

(CITY 1= inside city limits, CITY 0= outside city limits)

MARK S. EARLEY
SUPERVISOR OF ELECTIONS
LEON COUNTY, FLORIDA

Map created by:
Johnny To
Demographics\GIS Manager
850-606-8683
www.LeonVotes.org

Date: 7/20/2020

5264: Dorothy Spence Community Center

N
W E
S

This product has been compiled from the most accurate source data from Leon County and the Supervisor of Elections Office. However, this product is for reference purposes only and is not to be construed as a legal document or survey instrument.

Precinct: 5264
Votes at: Dorothy Spence Community Center

District Assignments for this precinct:

CC 5 / SB 2 / CNG 5 / SEN 3 / HSE 9/ CITY 0

(CITY 1= inside city limits, CITY 0= outside city limits)

MARK S. EARLEY
SUPERVISOR OF ELECTIONS
LEON COUNTY, FLORIDA

Map created by:
Johnny To
Demographics\GIS Manager
850-606-8683
www.LeonVotes.org

Date: 7/20/2020

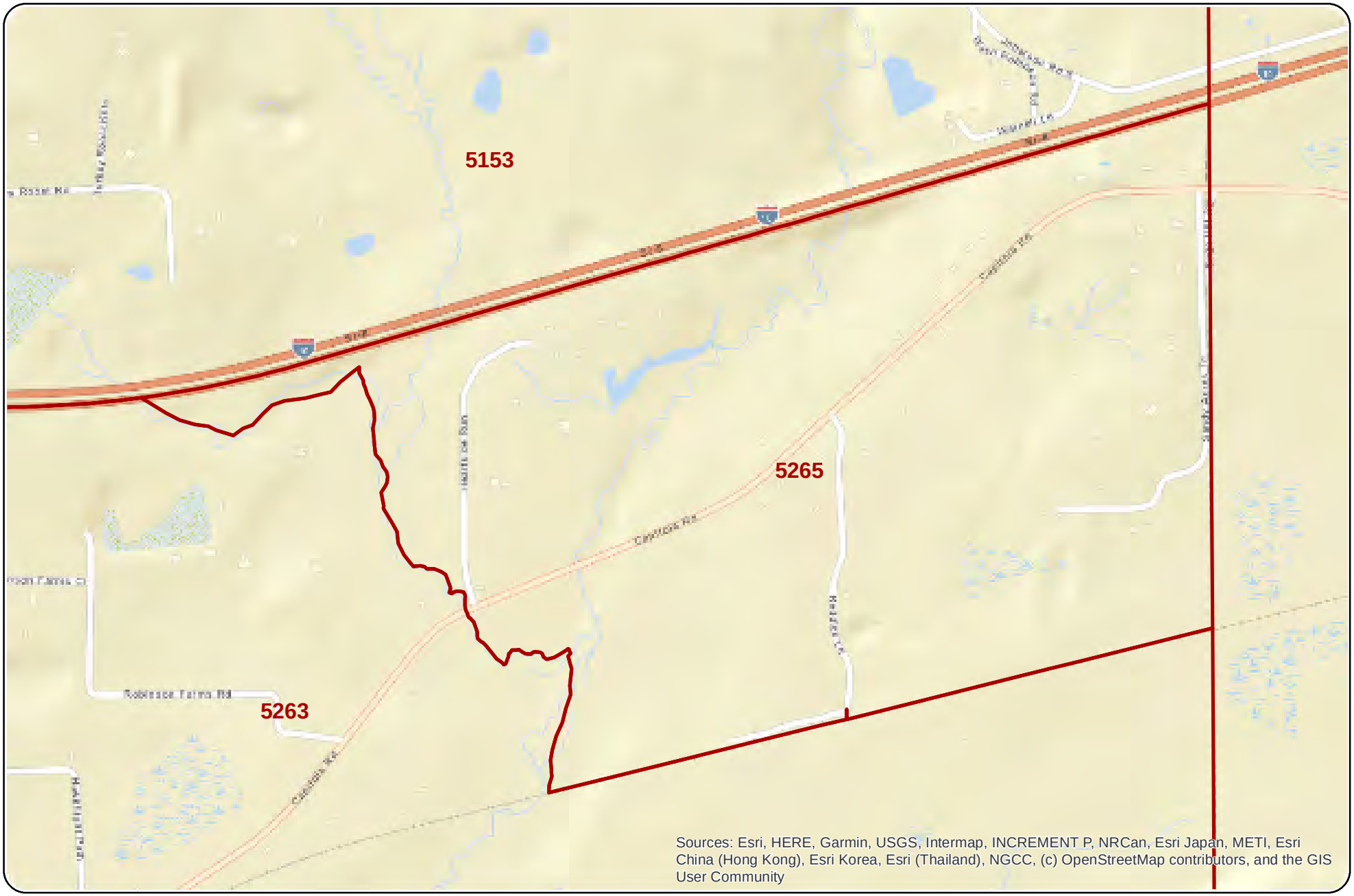

5265: Dorothy Spence Community Center

N
W E
S

This product has been compiled from the most accurate source data from Leon County and the Supervisor of Elections Office. However, this product is for reference purposes only and is not to be construed as a legal document or survey instrument.

Precinct: 5265
Votes at: Dorothy Spence Community Center

District Assignments for this precinct:

CC 5 / SB 2 / CNG 5 / SEN 3 / HSE 9/ CITY 0

(CITY 1= inside city limits, CITY 0= outside city limits)

MARK S. EARLEY
SUPERVISOR OF ELECTIONS
LEON COUNTY, FLORIDA

Map created by:
Johnny To
Demographics\GIS Manager
850-606-8683
www.LeonVotes.org

Date: 7/20/2020

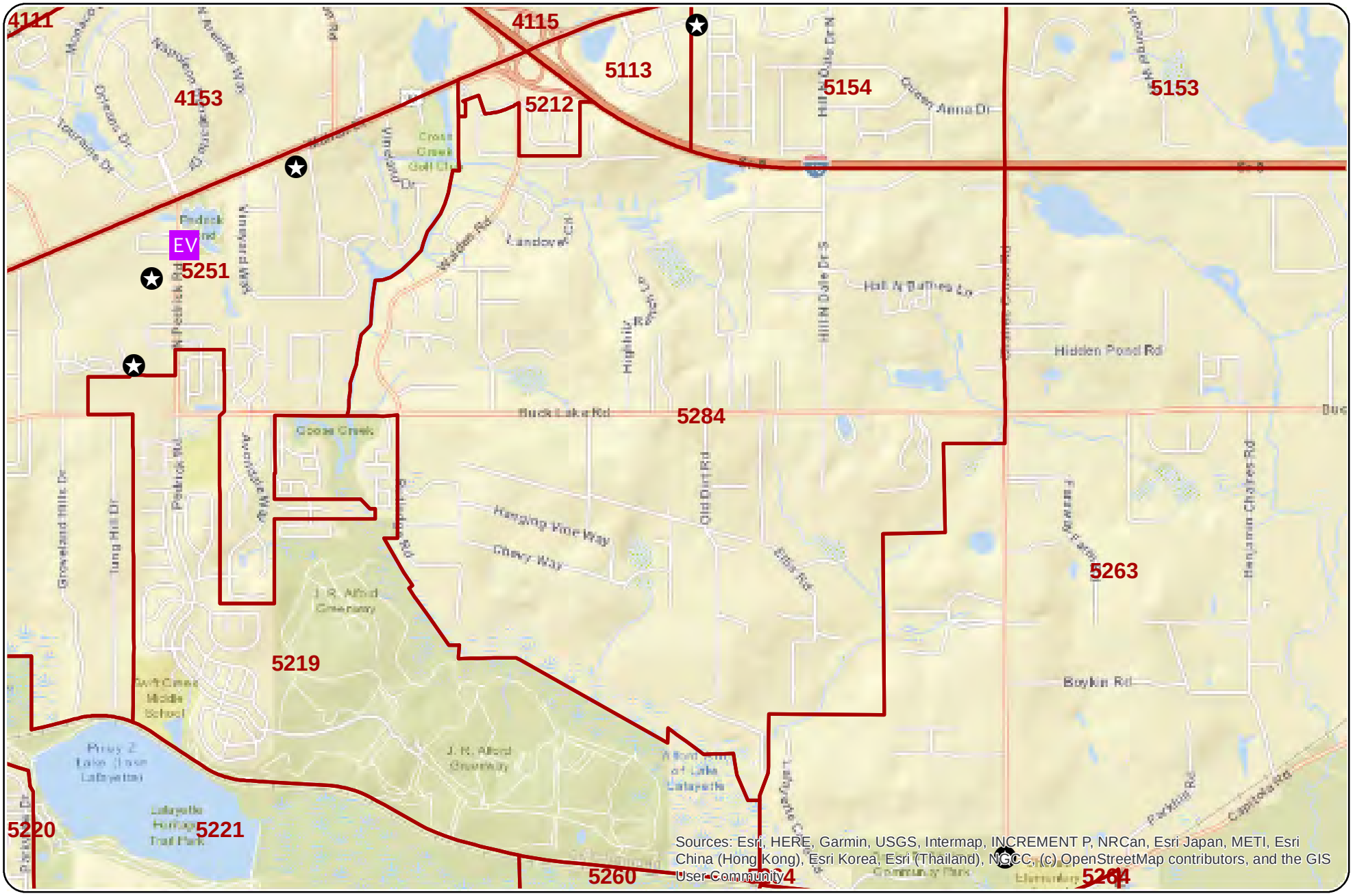

5284: Capital City Christian Church

N
W E
S

This product has been compiled from the most accurate source data from Leon County and the Supervisor of Elections Office. However, this product is for reference purposes only and is not to be construed as a legal document or survey instrument.

Precinct: 5284
Votes at: Capital City Christian Church

District Assignments for this precinct:

CC 5 / SB 2 / CNG 2 / SEN 3 / HSE 9/ CITY 0

(CITY 1= inside city limits, CITY 0= outside city limits)

MARK S. EARLEY
SUPERVISOR OF ELECTIONS
LEON COUNTY, FLORIDA

Map created by:
Johnny To
Demographics\GIS Manager
850-606-8683
www.LeonVotes.org

Date: 7/20/2020

9000: Supervisor of Elections Office

Sources: Esri, HERE, Garmin, USGS, Intermap, INCREMENT P, NRCan, Esri Japan, METI, Esri China (Hong Kong), Esri Korea, Esri (Thailand), NGCC, (c) OpenStreetMap contributors, and the GIS User Community

N
W E
S

This product has been compiled from the most accurate source data from Leon County and the Supervisor of Elections Office. However, this product is for reference purposes only and is not to be construed as a legal document or survey instrument.

Precinct: 9000
Votes at: Supervisor of Elections Office

District Assignments for this precinct:

CC 5 / SB 2 / CNG 5 / SEN 3 / HSE 9/ CITY 0

(CITY 1= inside city limits, CITY 0= outside city limits)

MARK S. EARLEY
SUPERVISOR OF ELECTIONS
LEON COUNTY, FLORIDA

Map created by:
Johnny To
Demographics\GIS Manager
850-606-8683
www.LeonVotes.org

Date: 7/20/2020